

Profile of
**Municipal Councils /
Nagar Panchayats
Nagpur Division**



**State Election Commission
Maharashtra**



**Concept and Inspiration:**

Shri. J.S. Saharia, State Election Commissioner, Maharashtra

Guidance:

Shri. Kiran Kurundkar, Secretary, State Election Commission, Maharashtra

Compilation:

State Election Commission, Maharashtra

Special Thanks:

Dr. Sanjeev Kumar, Divisional Commissioner, Nagpur

Compiled by:

Shri. Rajaram Zende, Joint-Secretary, State Election Commission, Maharashtra

Shri. Sudhir Sambharkar, Deputy Director, Municipal Administration

Shri. Jagdish More, Public Relations Officer, State Election Commission, Maharashtra

Smt. Pranali Ghonge, Assistant Commissioner, State Election Commission, Maharashtra

Dr. Vaibhav Saple, Assistant Block Development Officer, State Election Commission, Maharashtra

Shri. Balbir Singh Aulakh, Intern, State Election Commission, Maharashtra

Published by:

State Election Commission, Maharashtra
New Administrative Building, 18th Floor,
Hutatma Rajguru Chowk, Madame Cama Road,
Mumbai – 400 032
Tel.: 022-2206329/22023437

May, 2019

Publication No. : SEC/P.N.40/2019-3/Profile Muni.council.Nagpur Divi.

Disclaimer: This book is based on the information provided by the Divisional Commissioners of various divisions of the state. The compilation of this book is strictly for the purpose of disseminating information and academic development. Although all the efforts have been made to make this information accurate, readers should refer to the source data available with the Municipal Councils/ Nagar Panchayats in case of doubt or further clarity. Maps shown in this book are not to scale and for representation purpose only.



Preface



Historic Amendments (73rd & 74th) to the Constitution of India were made in 1992 in order to provide the rightful place to the Local Self-Governments (LSGs) in the process of Nation Building. These Amendments, besides other things, provide for i) Constitutional status to all the Local Self-Governments in the Country, and ii) Independent State Election Commission in each State for timely conduct of elections in a free, fair and transparent manner.

2. State Election Commission, Maharashtra which was established in 1994 returns more than 2,50,000 people's representatives every 5 years in nearly 28,000 LSGs (27 Municipal Corporations, 228 Municipal Councils, 130 Nagar Panchayats, 34 Zilha Parishads, 351 Panchayat Samitis and 27781 Village Panchayats).

3. With the advancement of economy, urbanisation is increasing all over the Country. Maharashtra today is one of the most urbanised States with nearly 45% of its population staying in the Municipal Corporation, Municipal Council and Nagar Panchayat areas.

4. While conducting elections to these LSGs during 2015-18, a need was felt to have basic information about the various LSGs at one place on the lines of District Gazetteers. This being a herculean task, it was decided after detailed consultation at various levels to initially collect basic statistical information about all the Municipal Corporations, Zilha Parishads & Municipal Councils and publish the same as separate volumes. Gradual improvement could be made later on.

5. State Election Commission, Maharashtra keeping the above in mind, asked the Director, Municipal Administration, Mumbai to prepare formats for collecting the required information after consulting various Chief Officers and experts. I am happy to learn that the information provided by all the Municipal Councils in the finalised formats is now being published by all the Divisional Commissioners separately for their divisions.

6. The information in this book primarily pertains to demographic details, composition of Local Body, infrastructure, development plan & important features of city etc.

7. I am sure this book would be extremely useful not only to the Election Managers but also to the planners of the urban local bodies besides researchers, students and stakeholders.

8. This being the first attempt of its kind, it is possible that some discrepancies and/ or errors might have crept in while publishing this Book. If it is so, the same may be brought to the notice of the concerned Divisional Commissioner so that it could be rectified in future.

9. I take this opportunity to congratulate Dr. Sanjeev Kumar, Divisional Commissioner, Nagpur, all the Chief Officers and their staff for making this publication a reality. I wish this book all success.

Shri. J. S. Saharia
State Election Commissioner,
Maharashtra

Foreword

I am very thankful to Hon'ble State Election Commissioner, Maharashtra, for asking me to compile the basic information of all Municipal Councils in the division at one place.

I am pleased to mention the required information was readily provided by all Chief Officers of Municipal Councils in the format prescribed by Directorate of Municipal Administration, and the same has been collected and compiled in a short span of time.

I am extremely pleased that publication of this basic and vital information by SECM will be most beneficial and useful to all concerned and I am also confident that his publication of SECM would also be beneficial not only in elections but also in area of planning.

I also my express my sincere thanks to all my concerned staff, Chief Officers for collecting and compiling this huge information in a short duration.

Dr. Sanjeev Kumar
Divisional Commissioner,
Nagpur

INDEX

BHANDARA DISTRICT 9-24

Bhandara	10
Pauni	13
Tumsar	15
Lakhandur.....	17
Mohadi.....	19
Sakoli.....	21
Lakhani.....	23

CHANDRAPUR DISTRICT 25-48

Nagbhid	26
Bramhapuri	28
Chimur	30
Ballarpur	32
Mul.....	34
Warora	36
Gondpipari.....	38
Bhadrawati.....	40
Rajura.....	43
Gadchandur.....	45
Pombhurna	47

GADCHIROLI DISTRICT 49-63

Gadchiroli	50
------------------	----

Aheri	52
Sironcha	54
Desaiganj.....	56
Chamorshi	58
Etapalli.....	60
Bhamaragad.....	62

GONDIYA DISTRICT 64-72

Gondia	65
Arjuni Mor	67
Goregaon.....	69
Tirora	71

NAGPUR DISTRICT 73-107

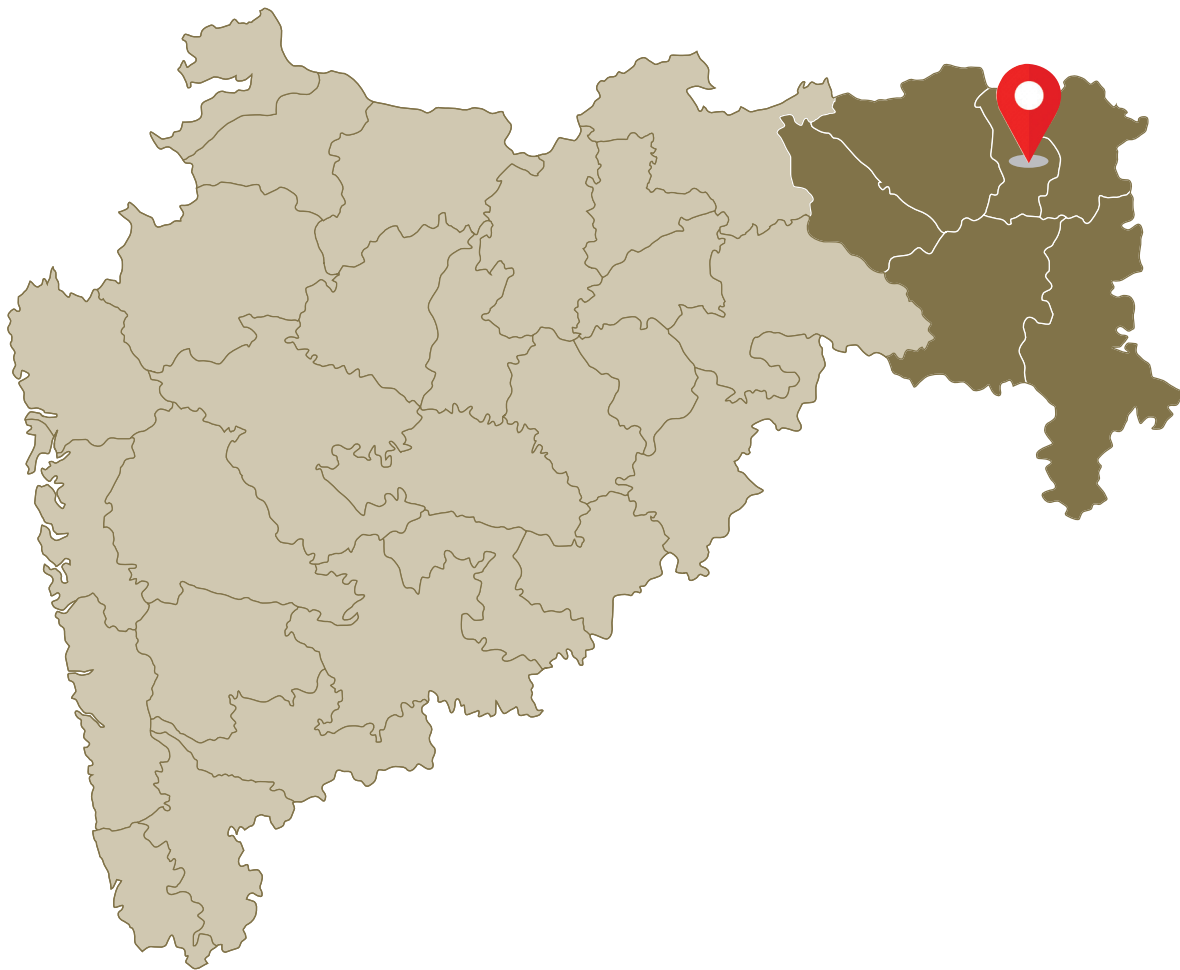
Mauda.....	74
Kanhan – Pipri	76
Ramtek	78
Narkhed	80
Kalmeshwar-Brhmni	82
Kuhi	84
Bhiwapur.....	86
Mohpa.....	88
Katol	90
Saoner	92
Parseoni	94
Umred.....	96
Khapa	98

Kamptee	100
Hingna	102
Wadi	104
Wandongari	106

WARDHA DISTRICT 108-128

Wardha	109
Deoli	111
Seloo	113
Hinganghat	115
Karanja	117
Ashti (Sha.).....	119
Arvi	121
Samudrapur.....	123
Pulgaon	125
Sindi.....	127

Bhandara District



Name of Municipal Councils/ Nagar Panchayats

Bhandara

District: Bhandara

Bhandara

Sr. No.	Outline	Details
1	Date of Establishment	Municipal Council Bhandara was established in 1867.
2	Total Population As per census 2011	91845
3	Number of Councilors at the time of Establishment	Not Available
4	Number of Councilors at Present	34
5	Milestones	<ol style="list-style-type: none"> 1. Municipal council Bhandara implemented "ChetanBandara" pattern in order to meet per capita water requirement of citizen. 2. Municipal council Bhandara did beautification of square in Bhandara city. 3. Municipal council constructed roads in bhandara city. 4. Municipal council built shopping complex in Bhandara city. 5. Municipal council developed 4 Gardens in city.
6	Major Schemes Implemented	<p>Bhandara Municipal council implemented following schemes.</p> <ol style="list-style-type: none"> 1. Integrated Housing & Slum Development Programme (IHSDP) 2. Swachha Bharat Mission 3. Ramai Awas yojana 4. Swarna Jayanti Shahari Rozgar Yojana (SJSRY) 5. Deendayal Antyodaya Yojana-National Urban Livelihoods Mission (DAY-NULM)
7	Awards Received	<p>Swachha Maharashtra Mission Award.</p> <ol style="list-style-type: none"> 1. Date of receiving award-13.10.2016 2. Granting body-State Government 3. Reason for award-Open Defecation free(ODF)
8	City Characteristics	Bhandara city known as Brass city
9	Initiatives recognized at State/National Level	Municipal Council Bhandara has implemented many different schemes but no scheme has replicated at state/ center level
10	Digitization Level	<ol style="list-style-type: none"> 1. Website: Yes 2. Website: Frequently, as per need 3. If website user friendly: Yes 4. Paperless work: Yes 5. Level of paperless work: Scale 1 6. Manner of information dissemination- Municipal Council gives information per demand by citizen

		Year	2015-16	2016-17	2017-18	2018-19	
11	Budget: (In Cr.)	Total Income	54.26	63.81	67.49	58.60	
		Own Income	6.57	6.50	6.77	7.44	
		Grants	47.69	57.31	60.72	51.15	
		Expenditure	64.58	47.10	76.94	86.30	
12	Other Details	Bhandara district known as district of lakes					

Name of Municipal Councils/ Nagar Panchayats

Pauni

District: Bhandara

Pauni

Sr. No.	Outline	Details				
1	Date of Establishment	18/05/1857				
2	Total Population As per census 2011	22821				
3	Number of Councilors at the time of Establishment	NA.				
4	Number of Councilors at Present	1 President, 17 Councilors, & 2 Nominated Councilor.				
5	Milestones	Clean Maharashtra Movement Implement Successfully.				
6	Major Schemes Implemented	Water Supply Schemes (24 X 07)				
7	Awards Received	Clean Maharashtra Movement				
8	City Characteristics	Temple City, Fort, Historic Gate.				
9	Initiatives recognized at State/National Level	--				
10	Digitization Level	1. Website - Yes, (www.paunimahaulb.maharashtra.gov.in) 2. Website – How frequently updated.-As per need 3. If Website User friendly .-Yes 4. Paperless work – Yes 5. Level of Paperless work- rate from 1 to 5-1				
11	Budget: (In Cr.)	Year	2015-16	2016-17	2017-18	2018-19
		Total Income	16.96	14.42	15.20	55.57
		Own Income	7.33	7.45	6.72	9.96
		Grants	9.62	6.97	8.48	45.61
		Expenditure	26.58	13.06	36.83	55.21
12	Other Details					

Name of Municipal Councils/ Nagar Panchayats

Tumsar

District: Bhandara

Tumsar

Sr. No.	Outline	Details																									
1	Date of Establishment	Date 25 May, 1867																									
2	Total Population As per census 2011	Census 2011- 44869 Male - 22568 Female - 22301																									
3	Number of Councilors at the time of Establishment	----																									
4	Number of Councilors at Present	President- 1 Councilors- 23 Nominated Councilor- 2 Total -26																									
5	Milestones	1. Municipal council constructed roads in Tumsar city. 2. Municipal council built shopping complex in Tumsar city. 3. Municipal council developed 2 Gardens in city.																									
6	Major Schemes Implemented	1) Central - IHHL 2) Construction under Maharashtra Suvarn Jayanti Nagrotthan Mahabhiyan 47.69 cr. Sent for T.S at M. J. P. scheme State water supply scheme 3) Vaishishtyapurn Yojana developed N.P. Schools 4) Underground drainage with STP Plant 5) Pradhanmantri Awas Yojana for houseless people																									
7	Awards Received	Swachh Maharashtra Abhiyan ODF Free City																									
8	City Characteristics	----																									
9	Initiatives recognized at State/National Level	Rashtriya Nagri Upjivika Dindyal Antyodaya Yojana																									
10	Digitization Level	1. Website : No 2. Website : How Frequently Updated – No 3. If Website User Friendly : No 4. Paperless Work : No 5. Level Of Paperless Work : Rate From 1 To 5 --																									
11	Budget: (In Cr.)	<table border="1" style="width: 100%; border-collapse: collapse;"> <thead> <tr> <th style="text-align: center;">Year</th> <th style="text-align: center;">2015-16</th> <th style="text-align: center;">2016-17</th> <th style="text-align: center;">2017-18</th> <th style="text-align: center;">2018-19</th> </tr> </thead> <tbody> <tr> <td>Total Income</td> <td style="text-align: center;">28.89</td> <td style="text-align: center;">30.34</td> <td style="text-align: center;">164.97</td> <td style="text-align: center;">160.57</td> </tr> <tr> <td>Own Income</td> <td style="text-align: center;">7.64</td> <td style="text-align: center;">6.18</td> <td style="text-align: center;">12.17</td> <td style="text-align: center;">8.70</td> </tr> <tr> <td>Grants</td> <td style="text-align: center;">22.25</td> <td style="text-align: center;">24.16</td> <td style="text-align: center;">52.80</td> <td style="text-align: center;">152.50</td> </tr> <tr> <td>Expenditure</td> <td style="text-align: center;">28.20</td> <td style="text-align: center;">17.48</td> <td style="text-align: center;">64.96</td> <td style="text-align: center;">176.83</td> </tr> </tbody> </table>	Year	2015-16	2016-17	2017-18	2018-19	Total Income	28.89	30.34	164.97	160.57	Own Income	7.64	6.18	12.17	8.70	Grants	22.25	24.16	52.80	152.50	Expenditure	28.20	17.48	64.96	176.83
Year	2015-16	2016-17	2017-18	2018-19																							
Total Income	28.89	30.34	164.97	160.57																							
Own Income	7.64	6.18	12.17	8.70																							
Grants	22.25	24.16	52.80	152.50																							
Expenditure	28.20	17.48	64.96	176.83																							
12	Other Details	-----																									

Name of Municipal Councils/ Nagar Panchayats

Lakhandur

District: Bhandara

Lakhandur

Sr. No.	Outline	Details				
1	Date of Establishment	Date 12 Feb 2015				
2	Total Population As per census 2011	9795				
3	Number of Councilors at the time of Establishment	17				
4	Number of Councilors at Present	President-1, Councilors-15, Nominated Councilors-2				
5	Milestones	---				
6	Major Schemes Implemented	1) Swachh Maharashtra Abhiyan 2) Nagrotthan Mahabhiyan scheme 3) Pradhanmantri Awas Yojana for houseless people 4) Ramai Awas Yojana 5) Road Scheme 6) Nagri Suvidha 7) Dalitettar Scheme 8) Dalit Vasti Scheme				
7	Awards Received	---				
8	City Characteristics	---				
9	Initiatives recognized at State/National Level	Urban Development				
10	Digitization Level	1. Website: Yes/No 2. Website: How Frequently Updated 3. If Website User Friendly: Yes/No 4. Paperless Work: Yes/No 5. Level Of Paperless Work: Rate From 1 To 5				
11	Budget: (In Cr.)	Year	2015-16	2016-17	2017-18	2018-19
		Total Income		5.46	17.84	24.21
		Own Income		0.72	1.50	2.47
		Grants		4.74	16.34	21.74
	Expenditure		5.39	17.79	24.16	
12	Other Details	-----				

Name of Municipal Councils/ Nagar Panchayats

Mohadi

District: Bhandara

Mohadi

Sr. No.	Outline	Details				
1	Date of Establishment	12-02-2015				
2	Total Population As per census 2011	Male : 5274 Female : 5252 Total : 10526				
3	Number of Councilors at the time of Establishment	17+2				
4	Number of Councilors at Present	14+2				
5	Milestones	No				
6	Major Schemes Implemented	No				
7	Awards Received	No				
8	City Characteristics	-				
9	Initiatives recognized at State/National Level	ODF				
10	Digitization Level	1. Website: No 2. Website: N/A 3. If Website User Friendly: N/A 4. Paperless Work: No 5. Level Of Paperless Work: N/A				
11	Budget: (In Cr.)	Year	2015-16	2016-17	2017-18	2018-19
		Total Income	2.59	3.72	6.48	10.16
		Own Income	0.76	0.68	0.80	0.87
		Grants	1.83	3.04	5.68	9.29
		Expenditure	1.75	3.45	3.71	10.10
12	Other Details	-----				

Name of Municipal Councils/ Nagar Panchayats

Sakoli

District: Bhandara

Sakoli

Sr. No.	Outline	Details																									
1	Date of Establishment	14 July 2016																									
2	Total Population As per census 2011	24890																									
3	Number of Councilors at the time of Establishment	President – 1 Councilors – 17 Nominated Councilor – 2																									
4	Number of Councilors at Present	20																									
5	Milestones	-																									
6	Major Schemes Implemented	1) Swachh Maharashtra Abhiyan 2) Nagrotthan Mahabhiyan Scheme 3) Pradhanmantri Awas Yojana Four Houseless people 4) Ramai Awas Yojana 5) Road Scheme 6) Nagari Suvidha 7) Dalitettar Scheme 8) Dalit Vasti Scheme																									
7	Awards Received	-																									
8	City Characteristics	-																									
9	Initiatives recognized at State/National Level	Urban Development																									
10	Digitization Level	1. Website: Yes/No 2. Website: How Frequently Updated 3. If Website User Friendly: Yes/No 4. Paperless Work: Yes/No 5. Level Of Paperless Work: Rate From 1 To 5																									
11	Budget: (In Cr.)	<table border="1" style="width: 100%; border-collapse: collapse;"> <thead> <tr> <th style="text-align: center;">Year</th> <th style="text-align: center;">2015-16</th> <th style="text-align: center;">2016-17</th> <th style="text-align: center;">2017-18</th> <th style="text-align: center;">2018-19</th> </tr> </thead> <tbody> <tr> <td>Total Income</td> <td style="text-align: right;">232.67</td> <td style="text-align: right;">631.29</td> <td style="text-align: right;">966.89</td> <td></td> </tr> <tr> <td>Own Income</td> <td style="text-align: right;">53.59</td> <td style="text-align: right;">94.33</td> <td style="text-align: right;">95.27</td> <td></td> </tr> <tr> <td>Grants</td> <td style="text-align: right;">168.66</td> <td style="text-align: right;">467.80</td> <td style="text-align: right;">829.91</td> <td></td> </tr> <tr> <td>Expenditure</td> <td style="text-align: right;">67.58</td> <td style="text-align: right;">199.93</td> <td style="text-align: right;">322.07</td> <td></td> </tr> </tbody> </table>	Year	2015-16	2016-17	2017-18	2018-19	Total Income	232.67	631.29	966.89		Own Income	53.59	94.33	95.27		Grants	168.66	467.80	829.91		Expenditure	67.58	199.93	322.07	
Year	2015-16	2016-17	2017-18	2018-19																							
Total Income	232.67	631.29	966.89																								
Own Income	53.59	94.33	95.27																								
Grants	168.66	467.80	829.91																								
Expenditure	67.58	199.93	322.07																								
12	Other Details	-----																									

Name of Municipal Councils/ Nagar Panchayats

Lakhani

District: Bhandara

Lakhani

Sr. No.	Outline	Details				
1	Date of Establishment	12-02-2015				
2	Total Population As per census 2011	12636				
3	Number of Councilors at the time of Establishment	17+2				
4	Number of Councilors at Present	17+2				
5	Milestones	No				
6	Major Schemes Implemented	Swachhha Maharashtra Abhiyan				
7	Awards Received	Swachhha Maharashtra Abhiyan				
8	City Characteristics	Rice Mill				
9	Initiatives recognized at State/National Level	Program about Swachhha Bharat Abhiyan				
10	Digitization Level	1. Website: No 2. Website: N/A 3. If Website User Friendly: N/A 4. Paperless Work: Yes 5. Level Of Paperless Work: 3				
11	Budget: (In Cr.)	Year	2015-16	2016-17	2017-18	2018-19
		Total Income	2.24	4.38	8.56	11.35
		Own Income	0.60	0.94	1.74	1.59
		Grants	1.63	3.43	6.81	9.76
		Expenditure	0.83	1.75	12.77	10.17
12	Other Details	-----				

Chandrapur District



Name of Municipal Councils/ Nagar Panchayats

Nagbhid

District: Chandrapur

Nagbhid

Sr. No.	Outline	Details																									
1	Date of Establishment	11 April 2016																									
2	Total Population As per census 2011	Census 2011 – 25167 Male- 12593 Female - 12574																									
3	Number of Councilors at the time of Establishment	17 + 1 (President)																									
4	Number of Councilors at Present	17 + 1 (President) + 2 (Nominee Member) Total - 20																									
5	Milestones	Shivtekadi, Nearby Ghodazari Lake, Nagbhid Central Place of Chandrapur, Nagpur, Gadchiroli District																									
6	Major Schemes Implemented	Nil																									
7	Awards Received	Nil																									
8	City Characteristics	There are Rice Mill																									
9	Initiatives recognized at State/National Level	Nil																									
10	Digitization Level	1. Website: Yes/No:- No 2. Website: How Frequently Updated :- No 3. If Website User Friendly: Yes/No :- No 4. Paperless Work: Yes/No :- No 5. Level of Paperless Work: Rate From 1 To 5 :- 4																									
11	Budget: (In Cr.)	<table border="1" style="width: 100%; border-collapse: collapse;"> <thead> <tr> <th style="text-align: center;">Year</th> <th style="text-align: center;">2015-16</th> <th style="text-align: center;">2016-17</th> <th style="text-align: center;">2017-18</th> <th style="text-align: center;">2018-19</th> </tr> </thead> <tbody> <tr> <td>Total Income</td> <td style="text-align: center;">-----</td> <td style="text-align: center;">5.79</td> <td style="text-align: center;">9.76</td> <td style="text-align: center;">5.21</td> </tr> <tr> <td>Own Income</td> <td style="text-align: center;">-----</td> <td style="text-align: center;">0.62</td> <td style="text-align: center;">0.65</td> <td style="text-align: center;">0.66</td> </tr> <tr> <td>Grants</td> <td style="text-align: center;">-----</td> <td style="text-align: center;">5.17</td> <td style="text-align: center;">9.11</td> <td style="text-align: center;">4.55</td> </tr> <tr> <td>Expenditure</td> <td style="text-align: center;">-----</td> <td style="text-align: center;">1.10</td> <td style="text-align: center;">3.15</td> <td style="text-align: center;">1.45</td> </tr> </tbody> </table>	Year	2015-16	2016-17	2017-18	2018-19	Total Income	-----	5.79	9.76	5.21	Own Income	-----	0.62	0.65	0.66	Grants	-----	5.17	9.11	4.55	Expenditure	-----	1.10	3.15	1.45
Year	2015-16	2016-17	2017-18	2018-19																							
Total Income	-----	5.79	9.76	5.21																							
Own Income	-----	0.62	0.65	0.66																							
Grants	-----	5.17	9.11	4.55																							
Expenditure	-----	1.10	3.15	1.45																							
12	Other Details	-----																									

Name of Municipal Councils/ Nagar Panchayats

Bramhapuri

District: Chandrapur

Bramhapuri

Sr. No.	Outline	Details				
1	Date of Establishment	10 January 1990				
2	Total Population As per census 2011	36025				
3	Number of Councilors at the time of Establishment	26 + 2				
4	Number of Councilors at Present	20 + 2				
5	Milestones	Bramhapuri is Peaceful city having great Facility of education and health				
6	Major Schemes Implemented	Water Supply Scheme completed in 2002.				
7	Awards Received	Sant. Gadgebaba Nagari Swachata Abhiyan 2006-2007, Municipal Council Bramhapuri stands second Position At Divisional Level				
8	City Characteristics	Hutatma Smarak, Rice Mill.				
9	Initiatives recognized at State/National Level	Nil				
10	Digitization Level	1) Website : Yes 2) Website : frequently updated, Weekly. 3) If website user friendly : Yes 4) Paperless work : Yes 5) Level of paperless work : semi.				
11	Budget: (In Cr.)	Year	2015-16	2016-17	2017-18	2018-19
		Total Income	30.64	30.68	36.92	31.13
		Own Income	5.80	6.57	7.73	7.82
		Grants	24.84	24.11	29.19	23.31
		Expenditure	30.64	30.67	36.92	31.06
12	Other Details	In Swachha Maharashtra Mission Municipal Council Bramhapuri is Declare OD Free on 09/03/2017.				

Name of Municipal Councils/ Nagar Panchayats

Chimur

District: Chandrapur

Chimur

Sr. No.	Outline	Details				
1	Date of Establishment	30 May 2015				
2	Total Population As per census 2011	25741				
3	Number of Councilors at the time of Establishment	17+ 2				
4	Number of Councilors at Present	17+ 2				
5	Milestones	-----				
6	Major Schemes Implemented	1. Dalitottar yojana. 2. Vaishityapurna Anudan 3. Nagarotthan Yojana. 4. Nagaridalit Vasti Yojana New Nagar paridhad Anudan.				
7	Awards Received	1) Swachh Survekshan 2018, District level 3rd.				
8	City Characteristics	Shrihari Balaji Temple, Abhyankar Maidan				
9	Initiatives recognized at State/National Level	-----				
10	Digitization Level	1. Website : Yes chimurmahaulb.maharashtra.gov.in 2. Website How Frequently Update : Frequently 3. Website User Friendly : Yes 4. Paperless Work : Yes 5. Level of Paperless work : 1				
11	Budget: (In Cr.)	Year	2015-16	2016-17	2017-18	2018-19
		Total Income	----	30.68		
		Own Income	-----	6.57		
		Grants	-----	24.11		
	Expenditure	-----	30.67			
12	Other Details	-----				

Name of Municipal Councils/ Nagar Panchayats

Ballarpur

District: Chandrapur

Ballarpur

Sr. No.	Outline	Details				
1	Date of Establishment	Date 04 January, 1950				
2	Total Population As per census 2011	Census 2011- 89452 Male - 45877 Female - 43575				
3	Number of Councilors at the time of Establishment	6				
4	Number of Councilors at Present	32+1				
5	Milestones	--				
6	Major Schemes Implemented	1) Central - IHHL Construction under Swachh Bharat nagrotthan 92.37 cr. Sent for T. S at M. J. P. scheme State water supply scheme ULB - Mahatma Gandhi Complex				
7	Awards Received	1) Sant Gadgebaba Swachh Nagar Palika 2009-2010 Division & District Level 2) Best 2 nd Council in Nagpur Division 3) ODF Free City				
8	City Characteristics	1) Historical Fort 2) Industrial base municipal Council Ballarpur (Paper Mil)				
9	Initiatives recognized at State/National Level	Swachh Ward competition				
10	Digitization Level	1. Website : Yes 2. Website : How Frequently Updated –weekly www.ballarpurmunicipalcouncil.org 3. If Website User Friendly : No 4. Paperless Work : No 5. Level Of Paperless Work : Rate From 1 To 5 --				
11	Budget: (In Cr.)	Year	2015-16	2016-17	2017-18	2018-19
		Total Income	6749.46	16541.86	38626.83	37056.30
		Own Income	1626.21	5929.86	15074.73	7611.62
		Grants	5123.25	10612.00	23552.10	29444.68
		Expenditure	6744.00	16494.72	38459.44	37023.76
12	Other Details	-----				

Name of Municipal Councils/ Nagar Panchayats

Mul

District: Chandrapur

Mul

Sr. No.	Outline	Details				
1	Date of Establishment	10 September 1987				
2	Total Population As per census 2011	25449				
3	Number of Councilors at the time of Establishment	25				
4	Number of Councilors at Present	17-(one post vacant)				
5	Milestones	-				
6	Major Schemes Implemented	1) Nagrothan water supply (visheshanudan), 2) Shopping complex, 3) 10 open spaces area Developed, 4) Dalit Basti Sudhar Yojana- drain, Road etc., 5) MULF RA PFF- Swimming Pool 6) 14 th Finance- Compost pit, 7) Dalittoter Yojana- Drain, 8) Under ground Street Light Scheme-Vaishisthapurna vishesh Anudan, 9) D.G.set installation in sanskrutik sabhagraha scheme- Maharashtra Suvarna Jayanti, Nagrothan Mahaabhiyan (jihasha), 10) 14 th Finance- Land bill for solid waste management, 11) Green Gym				
7	Awards Received	Swachh Sarvekshan 2018, All India Rank 48 1. Date of receiving- 23.06.2018 2. Granting body- Central Gov. 3. Reason for award- Cleanliness Achieved				
8	City Characteristics	Rice City				
9	Initiatives recognized at State/National Level	-				
10	Digitization Level	1. Website : www.mcmul.org 2. Website : How Frequently Updated- yes- Frequently 3. If Website User Friendly: yes/no 4. Paperless Work: yes/no - yes 5. Level of Paperless Work: Rate From 1 to 5 - 3				
11	Budget: (In Cr.)	Year	2015-16	2016-17	2017-18	2018-19
		Total Income	2599.70	4617.62	3890.60	2552.97
		Own Income	969.00	726.17	1085.60	1217.43
		Grants	2030.70	3891.45	2805.00	1335.54
		Expenditure	3595.55	5825.04	4340.90	5928.80
12	Other Details	-----				

Name of Municipal Councils/ Nagar Panchayats

Warora

District: Chandrapur

Warora

Sr. No.	Outline	Details				
1	Date of Establishment	17 May 1867				
2	Total Population As per census 2011	46532				
3	Number of Councilors at the time of Establishment	-				
4	Number of Councilors at Present	24+3+1 = 28				
5	Milestones	N. P. Garden, Nagar Bhavan, NP administrative building				
6	Major Schemes Implemented	Underground drainage , N P Shopping complex				
7	Awards Received	Sant Gadge Baba Swachhchhata abhiyan Nag div 2 nd , Sant Gadge Baba Swachhchhata abhiyan Nag div 1 st				
8	City Characteristics	--				
9	Initiatives recognized at State/National Level	--				
10	Digitization Level	1. Website : Yes www.waroramc.org 2. Website How Frequently Update : Frequently 3. Website User Friendly : Yes 4. Paperless Work : Yes 5. Level of Paperless work : 3				
11	Budget: (In Cr.)	Year	2015-16	2016-17	2017-18	2018-19
		Total Income	25.66	36.61	23.34	
		Own Income	7.95	9.41	9.95	
		Grants	5.29	6.30	7.02	
		Ependiture	23.27	29.83	30.39	
12	Other Details	-----				

Name of Municipal Councils/ Nagar Panchayats

Gondpipari

District: Chandrapur

Gondpipari

Sr. No.	Outline	Details				
1	Date of Establishment	17 June 2015				
2	Total Population As per census 2011	8474				
3	Number of Councilors at the time of Establishment	17				
4	Number of Councilors at Present	17				
5	Milestones	--				
6	Major Schemes Implemented	Swachh Maharashtra Abhiyan , PMAY				
7	Awards Received	Swachhchhata Certificate, ODF Sankalppurti award				
8	City Characteristics	--				
9	Initiatives recognized at State/National Level	---				
10	Digitization Level	1. Website : Yes 2. Website How Frequently Update : Frequently 3. Website User Friendly : Yes 4. Paperless Work : No 5. Level of Paperless work : NIL				
11	Budget: (In Cr.)	Year	2015-16	2016-17	2017-18	2018-19
		Total Income	1.10	3.08	2.65	2.26
		Own Income	0.49	0.73	0.49	0.22
		Grants	0.61	2.35	2.16	2.04
		Expenditure	0.55	0.41	0.33	0.38
12	Other Details	-----				

Name of Municipal Councils/ Nagar Panchayats

Bhadrawati

District: Chandrapur

Bhadrawati

Sr. No.	Outline	Details
1	Date of Establishment	15 th August 1997
2	Total Population As per census 2011	60565
3	Number of Councilors at the time of Establishment	27 Councillors ,1 President
4	Number of Councilors at Present	30 Councillors ,1 President
5	Milestones	1. Administrative building – Year 2004. 2. Development of Hutatma Smarak – year 2013. 3. Cemetery development – Year 2012. 4. Development of main Road. - Year 2008. 5. Fire Station - 2012. 6. Bhaktanivas – 2013.
6	Major Schemes Implemented	Centre Gov. Scheme 1. UIDSSMT Scheme for Water Supply State gov. Scheme 1. Sujal Nirmal Scheme for Water Supply 2. Regional Tourism for Development of Tourism. 3. IHHL Scheme for ODF city. 4. Day - NULM
7	Awards Received	Swachha Bharat Abhiyan (Swachha Maharashtra Abhiyan / urban) Swachhata Excellence Award Date :- 23 rd March, 2018 ODF :- 1) 26 th July, 2017 2) 3 rd April, 2018
8	City Characteristics	This Municipal Council has many historical places as follows :- 1. Jain Temple 2. Bhadranag Temple 3. Vinjasa Buddha cave 4. Martyr Monument 5. Warad Vinayak Ganpti Temple, Gawrala 6. Chandika Temple 7. Bhadrawati Fort
9	Initiatives recognized at State/National Level	NIL

10	Digitization Level	1. Website: Yes/No- www.bhadrawatimc.org 2. Website: How Frequently Updated- Yes 3. If Website User Friendly: Yes/No - Yes 4. Paperless Work: Yes/No - Yes 5. Level Of Paperless Work: Rate From 1 To 5- 3				
11	Budget: (In Cr.)	Year	2015-16	2016-17	2017-18	2018-19
		Total Income	3140.79	5380.64	3099.82	3409.8
		Own Income	706.92	802.45	658.41	724.26
		Grants	1088.33	2338.61	1283.34	1411.65
		Expenditure	2983.32	2451.15	3218.54	3540.35
12	Other Details	The Municipal Council is formed in 15 th August 1997 Today Population – 60565 Male - 31451 Female - 29114 (2011 Census)				

Name of Municipal Councils/ Nagar Panchayats

Rajura

District: Chandrapur

Rajura

Sr. No.	Outline	Details				
1	Date of Establishment	1954				
2	Total Population As per census 2011	29668				
3	Number of Councilors at the time of Establishment	11				
4	Number of Councilors at Present	18+1				
5	Milestones	NA				
6	Major Schemes Implemented	Under Ground Drainage with stp Plant Under Tender Process				
7	Awards Received	ODF Award 2017				
8	City Characteristics	Nil				
9	Initiatives recognized at State/National Level	NA				
10	Digitization Level	1. Website: yes / No : Yes 2. Website:How frequently updated : Yes 3. If website user friendly: yes/No : Yes 4. Paperless works /No : NO 5. Level of paperless work: Scale of 1 to 5 : NA				
11	Budget: (In Cr.)	Year	2015-16	2016-17	2017-18	2018-19
		Total Income	23.65	19.51	17.69	
		Own Income	4.24	3.35	3.50	
		Grants	19.41	16.16	14.19	
		Expenditure	19.64	19.48	14.69	
12	Other Details	NA				

Name of Municipal Councils/ Nagar Panchayats

Gadchandur

District: Chandrapur

Gadchandur

Sr. No.	Outline	Details																									
1	Date of Establishment	31, July 2014																									
2	Total Population As per census 2011	26755																									
3	Number of Councilors at the time of Establishment	17																									
4	Number of Councilors at Present	17																									
5	Milestones	ODF (23 Jan. 2017)																									
6	Major Schemes Implemented	---																									
7	Awards Received	---																									
8	City Characteristics	Manikgad Cement Company (For known as Industrial city)																									
9	Initiatives recognized at State/National Level	----																									
10	Digitization Level	1. Website: No 2. Website: How Frequently updated 3. If Website User Friendly : No 4. Paperless Work : No 5. Level Of Paperless Work :																									
11	Budget: (In Cr.)	<table border="1" style="width: 100%; border-collapse: collapse;"> <thead> <tr> <th style="text-align: center;">Year</th> <th style="text-align: center;">2015-16</th> <th style="text-align: center;">2016-17</th> <th style="text-align: center;">2017-18</th> <th style="text-align: center;">2018-19</th> </tr> </thead> <tbody> <tr> <td>Total Income</td> <td style="text-align: right;">689.22</td> <td style="text-align: right;">943.54</td> <td style="text-align: right;">952.99</td> <td style="text-align: right;">2561.81</td> </tr> <tr> <td>Own Income</td> <td style="text-align: right;">146.01</td> <td style="text-align: right;">205.63</td> <td style="text-align: right;">144.48</td> <td style="text-align: right;">491.01</td> </tr> <tr> <td>Grants</td> <td style="text-align: right;">543.21</td> <td style="text-align: right;">737.91</td> <td style="text-align: right;">808.55</td> <td style="text-align: right;">2070.80</td> </tr> <tr> <td>Expenditure</td> <td style="text-align: right;">381.81</td> <td style="text-align: right;">842.73</td> <td style="text-align: right;">788.00</td> <td style="text-align: right;">1841.81</td> </tr> </tbody> </table>	Year	2015-16	2016-17	2017-18	2018-19	Total Income	689.22	943.54	952.99	2561.81	Own Income	146.01	205.63	144.48	491.01	Grants	543.21	737.91	808.55	2070.80	Expenditure	381.81	842.73	788.00	1841.81
Year	2015-16	2016-17	2017-18	2018-19																							
Total Income	689.22	943.54	952.99	2561.81																							
Own Income	146.01	205.63	144.48	491.01																							
Grants	543.21	737.91	808.55	2070.80																							
Expenditure	381.81	842.73	788.00	1841.81																							
12	Other Details	NA																									

Name of Municipal Councils/ Nagar Panchayats

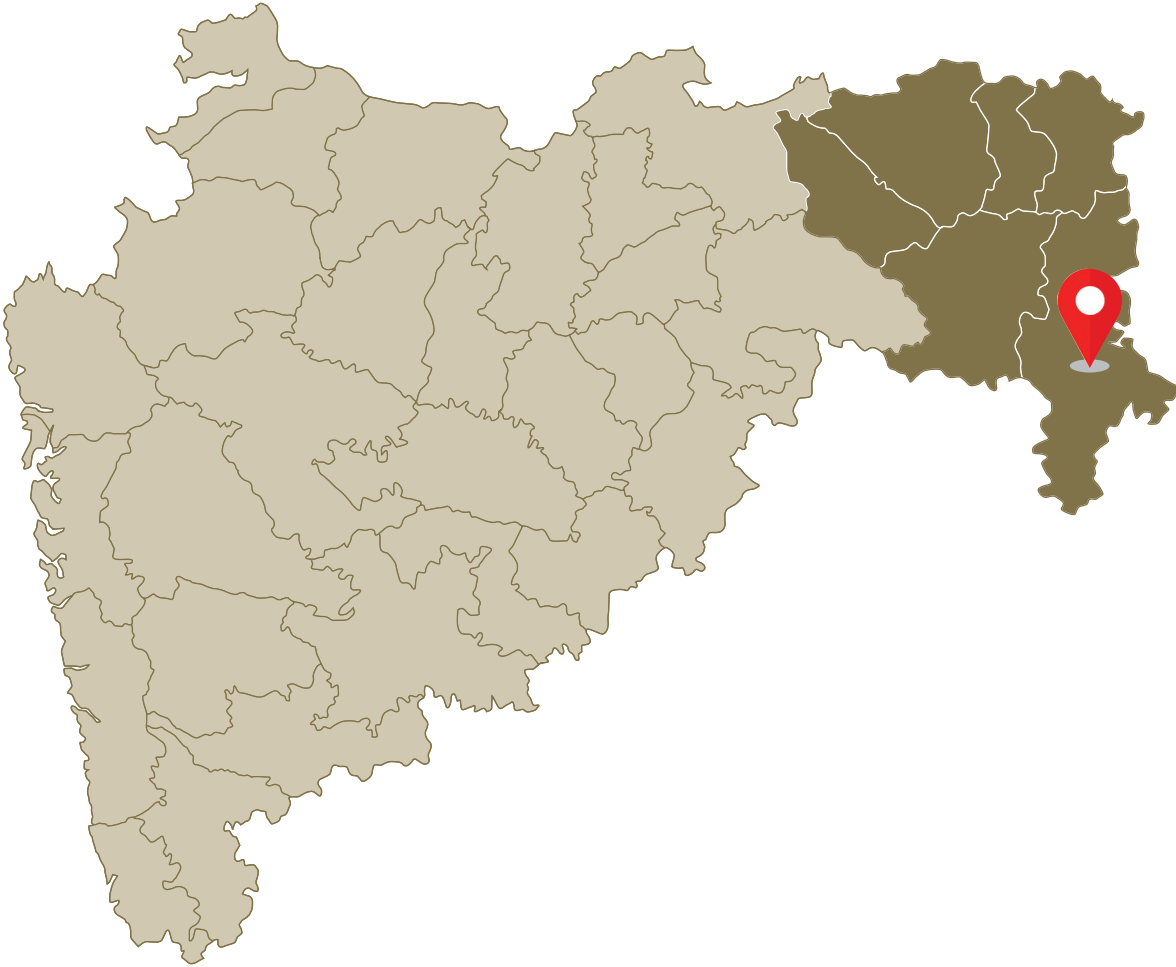
Pombhurna

District: Chandrapur

Pombhurna

Sr. No.	Outline	Details				
1	Date of Establishment	6/6/2015				
2	Total Population As per census 2011	6308				
3	Number of Councilors at the time of Establishment	17				
4	Number of Councilors at Present	17				
5	Milestones	NA				
6	Major Schemes Implemented	UNDER GROUND DRAINAGE WITH STP PLANT RO Water and ATM system for water distribution				
7	Awards Received	ODF City				
8	City Characteristics	Nil				
9	Initiatives recognized at State/National Level	NA				
10	Digitization Level	1. Website: yes / No : NO 2. Website:How frequently updated : -- 3. If website user friendly:yes/No : -- 4. Paperless works /No : NO 5. Level of paperless work:Scale of 1 to 5 : --				
11	Budget: (In Cr.)	Year	2015-16	2016-17	2017-18	2018-19
		Total Income	--	31.62	775.16	762.36
		Own Income	--	18.32	266.96	230.46
		Grants	--	13.47	508.20	531.90
		Expenditure	--	316.15	769.58	753.66
12	Other Details	NA				

Gadchiroli District



Name of Municipal Councils/ Nagar Panchayats

Gadchiroli

District: Gadchiroli

Gadchiroli

Sr. No.	Outline	Details				
1	Date of Establishment	31 May 1986				
2	Total Population As per census 2011	54152				
3	Number of Councilors at the time of Establishment	17				
4	Number of Councilors at Present	25				
5	Milestones	1. Water Plant, Bormala Road 2. ODF (Recertified)				
6	Major Schemes Implemented	1. Swacch Bharat Mission 2. Swacch Maharashtra Mission 3. Shopping complex under Integrated Urban Development Programme				
7	Awards Received	1. Sant Gadge Baba Abhiyan, District level 1 st Rank 2. Rajiv Gandhi Abhiyan 1 st Rank 3. Suvarna Jayanti Yojana 1 st Rank Open defecation Free (ODF) city				
8	City Characteristics	Water bodies 7 1. Visapur 2. Gokulnagar 3. Bhatgirni 4. Sangharshanagar 5. Lanjeda 6. Indiranagar 7. Kaikadi Vasti				
9	Initiatives recognized at State/National Level	-----				
10	Digitization Level	1. Website: Yes-www.nagarparishadgadchiroli.org 2. Website: How Frequently Updated- Frequently 3. If Website User Friendly: Yes 4. Paperless Work: Yes 5. Level Of Paperless Work: Rate From 1 To 5 - 3				
11	Budget: (In Cr.)	Year	2015-16	2016-17	2017-18	2018-19
		Total Income	24.49	18.91	55.91	139.58
		Own Income	3.93	5.21	6.55	7.41
		Grants	20.56	13.70	49.36	132.17
		Expenditure	16.34	21.85	25.37	162.37
12	Other Details	-----				

Name of Municipal Councils/ Nagar Panchayats

Aheri

District: Gadchiroli

Aheri

Sr. No.	Outline	Details				
1	Date of Establishment	23 APRIL 2015				
2	Total Population As per census 2011	16647				
3	Number of Councilors at the time of Establishment	17				
4	Number of Councilors at Present	17+2 Nominated				
5	Milestones	-				
6	Major Schemes Implemented	Swachhabharat , DPDC				
7	Awards Received	Swachhabharat state level				
8	City Characteristics	Population 16647, Sex Ratio-922, Literacy Ratio-86.16, SC Population -2217, ST Population -4470, Prabhag -17 , Tahsil Place-Aheri, Aheri Have separate Police Headquarter and add. Collector Office CRPF Camp in city. Normal rainfall				
9	Initiatives recognized at State/National Level	NIL				
10	Digitization Level	1. Website:- No 2. Website:-How Frequently Updated - - 3. If Website User Friendly: Yes/No - No 4. Paperless Work:- Yes/No 5. Level Of Paperless Work:- 1 To 5				
11	Budget: (In Cr.)	Year	2015-16	2016-17	2017-18	2018-19
		Total Income	0.25	0.84	1.47	2.75
		Own Income	0.15	0.47	0.31	0.47
		Grants	0.38	10.83	13.12	33.91
		Expenditure	0	3.23	6.81	29.85
12	Other Details	Aheri is largest town in south Gadchiroli				

Name of Municipal Councils/ Nagar Panchayats

Sironcha

District: Gadchiroli

Sironcha

Sr. No.	Outline	Details																									
1	Date of Establishment	23 April 2015																									
2	Total Population As per census 2011	10621																									
3	Number of Councilors at the time of Establishment	17																									
4	Number of Councilors at Present	17																									
5	Milestones	-																									
6	Major Schemes Implemented	Water Supply Repair Electrical Care Repair Major roads, drain works Social tree culture Clean India campaign Solid Waste Management																									
7	Awards Received	No																									
8	City Characteristics	The city of Sironcha is famous for the precious tree. The very precious oasis is in abundance in the forest of the forest. The Permanent Construction of the Guest House which has built by British Empire which has completed 107 years. Presently It is under Public Works Department. Perennial Flowing Pranhita River.																									
9	Initiatives recognized at State/National Level	No																									
10	Digitization Level	1) Website - Yes 2) Website - frequently updated 3) If Website user friendly - Yes 4) Paperless Work - Yes 5) Level of paperless work rate from 1 to 5																									
11	Budget: (In Cr.)	<table border="1" style="width: 100%; border-collapse: collapse;"> <thead> <tr> <th style="text-align: center;">Year</th> <th style="text-align: center;">2015-16</th> <th style="text-align: center;">2016-17</th> <th style="text-align: center;">2017-18</th> <th style="text-align: center;">2018-19</th> </tr> </thead> <tbody> <tr> <td>Total Income</td> <td style="text-align: center;">3.45</td> <td style="text-align: center;">7.04</td> <td style="text-align: center;">4.89</td> <td style="text-align: center;">6.64</td> </tr> <tr> <td>Own Income</td> <td style="text-align: center;">0.28</td> <td style="text-align: center;">2.09</td> <td style="text-align: center;">1.91</td> <td style="text-align: center;">1.88</td> </tr> <tr> <td>Grants</td> <td style="text-align: center;">3.18</td> <td style="text-align: center;">4.95</td> <td style="text-align: center;">2.98</td> <td style="text-align: center;">4.76</td> </tr> <tr> <td>Expenditure</td> <td style="text-align: center;">0.24</td> <td style="text-align: center;">4.63</td> <td style="text-align: center;">6.87</td> <td style="text-align: center;">14.40</td> </tr> </tbody> </table>	Year	2015-16	2016-17	2017-18	2018-19	Total Income	3.45	7.04	4.89	6.64	Own Income	0.28	2.09	1.91	1.88	Grants	3.18	4.95	2.98	4.76	Expenditure	0.24	4.63	6.87	14.40
Year	2015-16	2016-17	2017-18	2018-19																							
Total Income	3.45	7.04	4.89	6.64																							
Own Income	0.28	2.09	1.91	1.88																							
Grants	3.18	4.95	2.98	4.76																							
Expenditure	0.24	4.63	6.87	14.40																							
12	Other Details	Action to be taken against fire extinguishing service tax, cleanliness tax, and various other fees is in force.																									

Name of Municipal Councils/ Nagar Panchayats

Desaiganj

District: Gadchiroli

Desaiganj

Sr. No.	Outline	Details				
1	Date of Establishment	01/05/1961				
2	Total Population As per census 2011	28781				
3	Number of Councilors at the time of Establishment	0				
4	Number of Councilors at Present	18+1+2=21				
5	Milestones	NIL				
6	Major Schemes Implemented	Swachha Bharat Abhiyan, IHHL, State and central schemes, DAY-NULM				
7	Awards Received	City awarded ODF by QCI				
8	City Characteristics	City is recognized as cloth market, located near wainganga river and city of Natybhumi				
9	Initiatives recognized at State/National Level	City is declared as ODF by QCI and state validation team				
10	Digitization Level	1. Website: Yes/No 2. Website: How Frequently Updated 3. If Website User Friendly: Yes/No 4. Paperless Work: Yes/No 5. Level Of Paperless Work: Rate From 1 To 5				
11	Budget: (In Cr.)	Year	2015-16	2016-17	2017-18	2018-19
		Total Income	43	72	62	89
		Own Income	10	28	22	6.00
		Grants	18	31	12	18
		Expenditure	22	52	40	15
12	Other Details	---				

Name of Municipal Councils/ Nagar Panchayats

Chamorshi

District: Gadchiroli

Chamorshi

Sr. No.	Outline	Details				
1	Date of Establishment	Date : 23/04/2015				
2	Total Population As per census 2011	16953				
3	Number of Councilors at the time of Establishment	17				
4	Number of Councilors at Present	17				
5	Milestones	--				
6	Major Schemes Implemented	--				
7	Awards Received	--				
8	City Characteristics	--				
9	Initiatives recognized at State/National Level	www.nagarpamchayatchamorshi.com				
10	Digitization Level	1) Website – yes 2) Website – How frequently updated - As per need 3) If Website User Friendly- yes 4) Paperless work – yes 5) Level of paperless work-rate from 1 to 5 : NA				
11	Budget: (In Cr.)	Year	2015-16	2016-17	2017-18	2018-19
		Total Income	0.84	1.55	1.05	2.26
		Own Income	0.48	1.22	0.79	1.20
		Grants	1.65	6.90	14.72	35.30
		Expenditure	0.51	0.59	0.79	1.40
12	Other Details	---				

Name of Municipal Councils/ Nagar Panchayats

Etapalli

District: Gadchiroli

Etapalli

Sr. No.	Outline	Details				
1	Date of Establishment	23 APRIL 2015				
2	Total Population As per census 2011	10158				
3	Number of Councilors at the time of Establishment	17				
4	Number of Councilors at Present	17+2 Nominated				
5	Milestones	-				
6	Major Schemes Implemented	Swachhabharat , DPDC				
7	Awards Received	Swachhabharat state level				
8	City Characteristics	Population 10158, SC Population -1059, ST Population -4956, Prabhag -17 , Tahsil Place-Etapalli, Etapalli Have separate Police station and CRPF Camp 191B in city. Normal Rain rainfall				
9	Initiatives recognized at State/National Level	NIL				
10	Digitization Level	1. Website:- No 2. Website:-How Frequently Updated - - 3. If Website User Friendly: Yes/No - No 4. Paperless Work:- Yes/No 5. Level Of Paperless Work:- 1 To 5				
11	Budget: (In Cr.)	Year	2015-16	2016-17	2017-18	2018-19
		Total Income	0.11	0.14	0.16	0.18
		Own Income	0.03	0.05	0.05	0.06
		Grants	1.44	3.01	3.78	1.02
		Expenditure	0	1.52	1.96	1.70
12	Other Details	Etapalli is Tribal town is Gadchiroli				

Name of Municipal Councils/ Nagar Panchayats

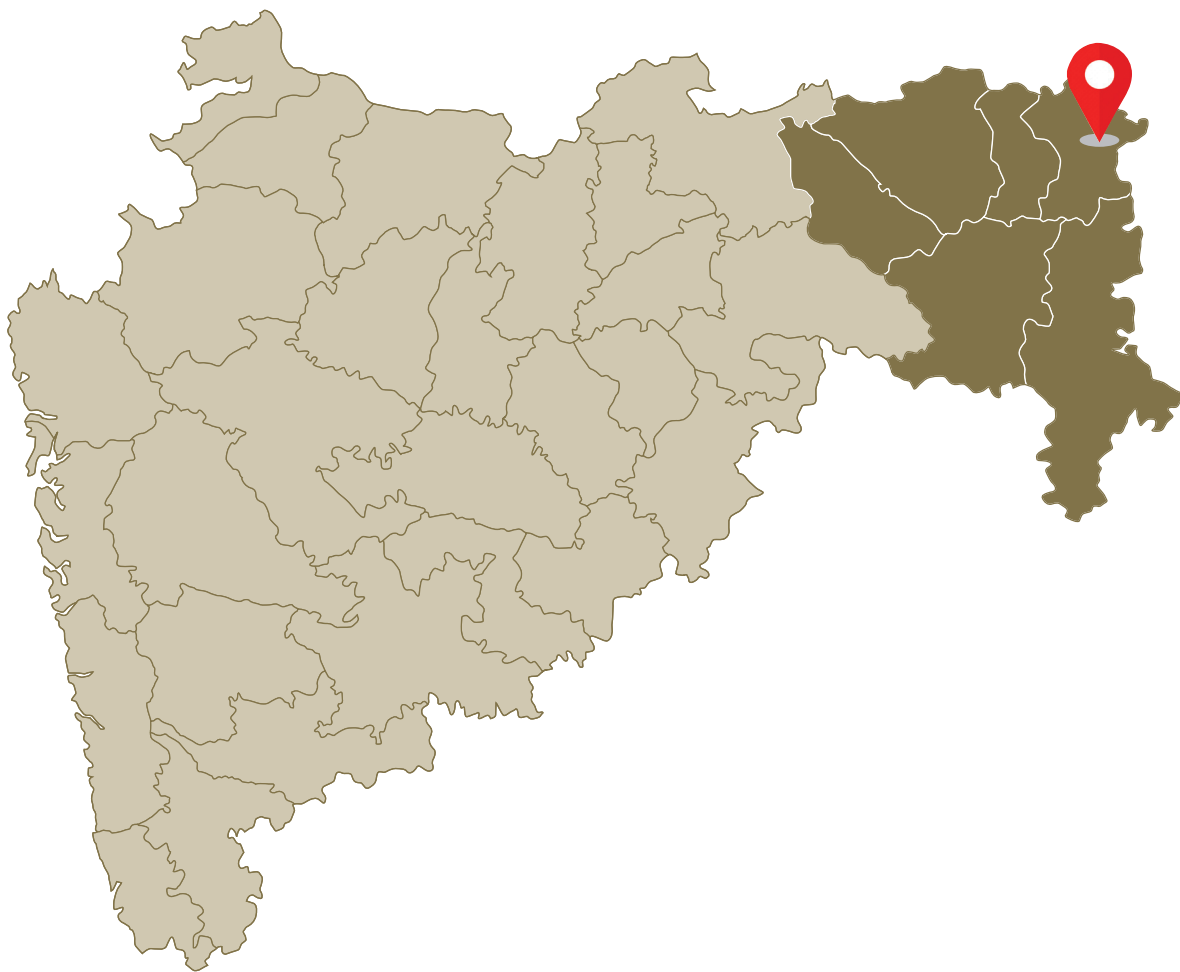
Bhamaragad

District: Gadchiroli

Bhamaragad

Sr. No.	Outline	Details				
1	Date of Establishment	23/Apr/2015				
2	Total Population As per census 2011	7840				
3	Number of Councilors at the time of Establishment	17				
4	Number of Councilors at Present	17+1 Nominated				
5	Milestones	-				
6	Major Schemes Implemented	Swachhabharat , dpdc				
7	Awards Received	Urban Maharashtra Open Defecation Free "SankalpPurti" Award				
8	City Characteristics	Population 7840, Sex Ratio-5027,Literacy Ratio-83.02, SC Population -333,ST Population -5294, Prabhag -17 , Tahsil Place- Bhamragad, Bhamragad Have separate Tashil, Panchayat Samiti, Police Headquarter, and add. Collector Office, CRPF Camp in city. Normal rainfall				
9	Initiatives recognized at State/National Level	Nil				
10	Digitization Level	1. Website: - No 2. Website:-How Frequently Updated - 3. If Website User Friendly: Yes/No - No 4. Paperless Work: - Yes/No 5. Level Of Paperless Work:- 1 To 5				
11	Budget: (In Cr.)	Year	2015-16	2016-17	2017-18	2018-19
		Total Income	16744694	128856222	141741844	155916028
		Own Income	12400	20000	22000	24200
		Grants	15849353	36339378	32502675	13463617
		Expenditure	4470551	125158207	137674028	151441431
12	Other Details	<p>Bhamragad is a town and a taluka and a District Gadchiroli Division Nagpur in the Indian State of Maharashtra. It is located on the right banks of confluence of thee river: The Indravati River, a tributary of Godavari river, the Pearlakota, and Pamulgoutami.</p> <p>Three rivers come together & confluence here. (Triveni Sangam) from North East, kotri. (Parlkota) from North & indravati from south East. After the sangam the river is known as indravati later flows to towards South west and meets godavari, the holy river of Maharashtra. Hilly terrain and forest adds to the natural beauty.</p>				

Gondia District



Name of Municipal Councils/ Nagar Panchayats

Gondia

District: Gondia

Gondia

Sr. No.	Outline	Details																									
1	Date of Establishment	1st April 1920																									
2	Total Population As per census 2011	132813																									
3	Number of Councilors at the time of Establishment	23 (Elected) & 05 (Nominated)																									
4	Number of Councilors at Present	42 (Elected) & 04 (Nominated)																									
5	Milestones	--																									
6	Major Schemes Implemented	Augmentation of Water Supply Scheme																									
7	Awards Received	In Swatch Maharashtra Mission got Open Defecation Free Award 31 st December 2017																									
8	City Characteristics	1. Gondia is Sun Rise city of Maharashtra 2. Gondia is also Known as Rice City 3. Ex Hon. Civil Aviation Minister Res. Shri Praful Patel was President of M.C. Gondia year 1985 to 1990																									
9	Initiatives recognized at State/National Level	In National level Competition M.C. Gondia has got a Rank of 77 In Swatch Bharat Mission.																									
10	Digitization Level	1. Website : Yes 2. Website : How Frequently update : Weekly 3. If Website Used Frequently : Yes 4. Paperless Work : No 5. Level of Paperless Work : Rate 1 to 5 : 5																									
11	Budget: (In Cr.)	<table border="1" style="width: 100%; border-collapse: collapse;"> <thead> <tr> <th style="text-align: center;">Year</th> <th style="text-align: center;">2015-16</th> <th style="text-align: center;">2016-17</th> <th style="text-align: center;">2017-18</th> <th style="text-align: center;">2018-19</th> </tr> </thead> <tbody> <tr> <td>Total Income</td> <td style="text-align: center;">33.96</td> <td style="text-align: center;">32.21</td> <td style="text-align: center;">30.25</td> <td style="text-align: center;">49.42</td> </tr> <tr> <td>Own Income</td> <td style="text-align: center;">12.00</td> <td style="text-align: center;">8.26</td> <td style="text-align: center;">7.41</td> <td style="text-align: center;">18.25</td> </tr> <tr> <td>Grants</td> <td style="text-align: center;">125.21</td> <td style="text-align: center;">63.96</td> <td style="text-align: center;">24.96</td> <td style="text-align: center;">65.90</td> </tr> <tr> <td>Expenditure</td> <td style="text-align: center;">147.77</td> <td style="text-align: center;">123.35</td> <td style="text-align: center;">56.61</td> <td style="text-align: center;">127.58</td> </tr> </tbody> </table>	Year	2015-16	2016-17	2017-18	2018-19	Total Income	33.96	32.21	30.25	49.42	Own Income	12.00	8.26	7.41	18.25	Grants	125.21	63.96	24.96	65.90	Expenditure	147.77	123.35	56.61	127.58
Year	2015-16	2016-17	2017-18	2018-19																							
Total Income	33.96	32.21	30.25	49.42																							
Own Income	12.00	8.26	7.41	18.25																							
Grants	125.21	63.96	24.96	65.90																							
Expenditure	147.77	123.35	56.61	127.58																							
12	Other Details	---																									

Name of Municipal Councils/ Nagar Panchayats

Arjuni Mor

District: Gondia

Arjuni Mor

Sr. No.	Outline	Details				
1	Date of Establishment	12/02/2015				
2	Total Population As per census 2011	9472				
3	Number of Councilors at the time of Establishment	17				
4	Number of Councilors at Present	17				
5	Milestones	ODF City				
6	Major Schemes Implemented	Swachhchha Maharashtra Abhiyan				
7	Awards Received	--				
8	City Characteristics	Rice City, Very Old railway station under SEC railway				
9	Initiatives recognized at State/National Level	-----				
10	Digitization Level	1. Website: NA 2. Website: How Frequently Updated- -- 3. If Website User Friendly: -- 4. Paperless Work: -- 5. Level Of Paperless Work: Rate From 1 To 5 --				
11	Budget: (In Cr.)	Year	2015-16	2016-17	2017-18	2018-19
		Total Income	NIL	NIL	0.58	--
		Own Income	NIL	NIL	0.23	--
		Grants	20.56	2.87	3.18	2.77
		Expenditure	NIL	NIL	0.51	--
12	Other Details	---				

Name of Municipal Councils/ Nagar Panchayats

Goregaon

District: Gondia

Goregaon

Sr. No.	Outline	Details																									
1	Date of Establishment	15/02/2015																									
2	Total Population As per census 2011	8766																									
3	Number of Councilors at the time of Establishment	17																									
4	Number of Councilors at Present	16																									
5	Milestones	--																									
6	Major Schemes Implemented	--																									
7	Awards Received	QCI Validation for Open Defecation Free																									
8	City Characteristics	-																									
9	Initiatives recognized at State/National Level	Work done by Nagar Panchayat for Open Defecation Free city .																									
10	Digitization Level	1. Website : Yes/No – No 2. Website : How Frequently Updated – NA 3. If Website User Friendly : Yes/No – NA 4. Paperless Work : Yes/No – NA 5. Level Of Paperless Work : Rate From 1 To 5 – 1																									
11	Budget: (In Cr.)	<table border="1" style="width: 100%; border-collapse: collapse;"> <thead> <tr> <th style="text-align: center;">Year</th> <th style="text-align: center;">2015-16</th> <th style="text-align: center;">2016-17</th> <th style="text-align: center;">2017-18</th> <th style="text-align: center;">2018-19</th> </tr> </thead> <tbody> <tr> <td>Total Income</td> <td style="text-align: center;">1.85</td> <td style="text-align: center;">5.99</td> <td style="text-align: center;">5.73</td> <td></td> </tr> <tr> <td>Own Income</td> <td style="text-align: center;">0.49</td> <td style="text-align: center;">0.27</td> <td style="text-align: center;">0.27</td> <td></td> </tr> <tr> <td>Grants</td> <td style="text-align: center;">1.36</td> <td style="text-align: center;">5.72</td> <td style="text-align: center;">5.46</td> <td></td> </tr> <tr> <td>Expenditure</td> <td style="text-align: center;">1.18</td> <td style="text-align: center;">2.89</td> <td style="text-align: center;">3.60</td> <td></td> </tr> </tbody> </table>	Year	2015-16	2016-17	2017-18	2018-19	Total Income	1.85	5.99	5.73		Own Income	0.49	0.27	0.27		Grants	1.36	5.72	5.46		Expenditure	1.18	2.89	3.60	
Year	2015-16	2016-17	2017-18	2018-19																							
Total Income	1.85	5.99	5.73																								
Own Income	0.49	0.27	0.27																								
Grants	1.36	5.72	5.46																								
Expenditure	1.18	2.89	3.60																								
12	Other Details	Toll Free No. 18002332575																									

Name of Municipal Councils/ Nagar Panchayats

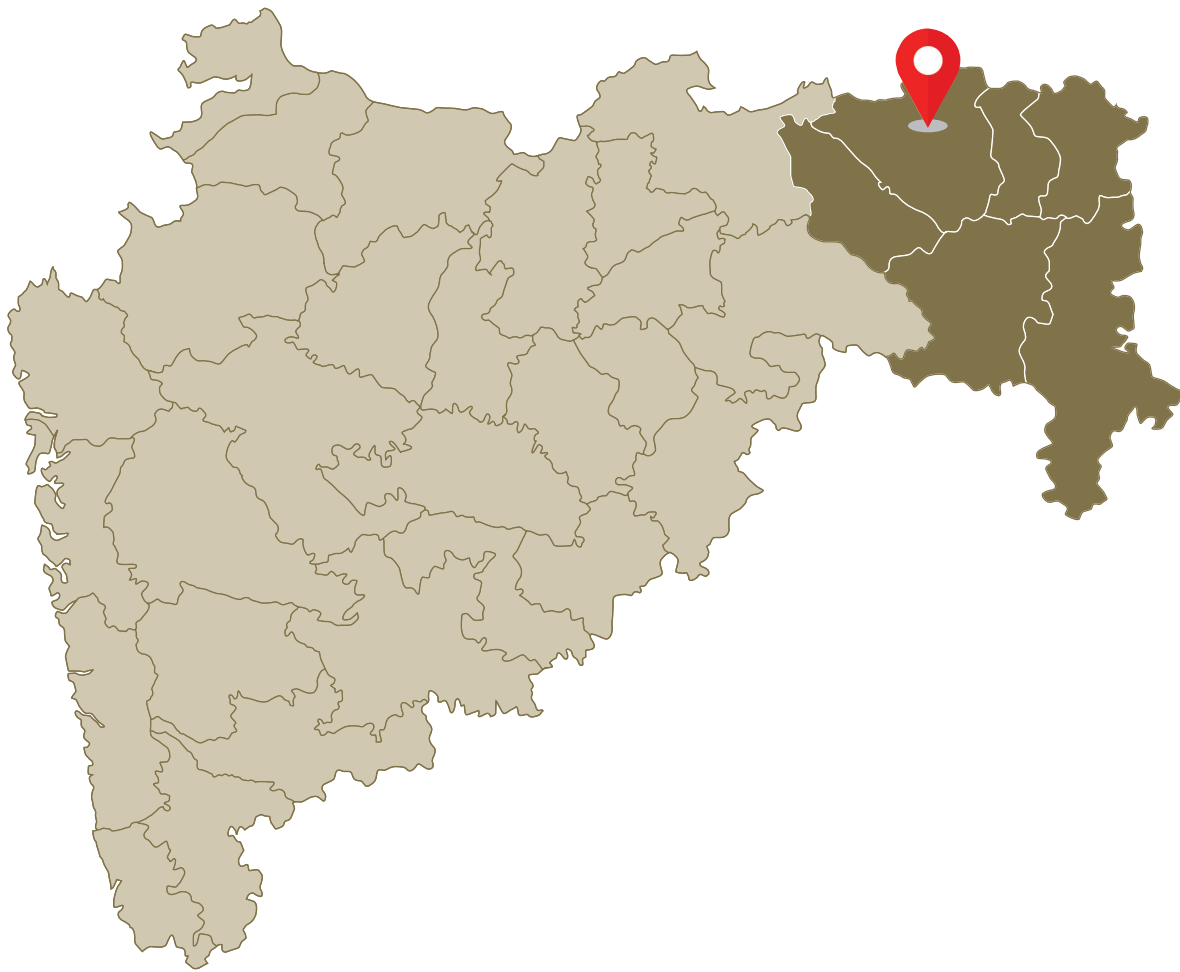
Tirora

District: Gondia

Tirora

Sr. No.	Outline	Details				
1	Date of Establishment	10/10/1956				
2	Total Population As per census 2011	25181				
3	Number of Councilors at the time of Establishment	17				
4	Number of Councilors at Present	17				
5	Milestones					
6	Major Schemes Implemented	IHSDP Scheme				
7	Awards Received	Swacch servekshan 2018 all india 81 ranking				
8	City Characteristics	Adani Power Plant				
9	Initiatives recognized at State/National Level	----				
10	Digitization Level	1. Website: Yes 2. Website: How Frequently Updated: Frequently 3. If Website User Friendly: Yes 4. Paperless Work: Yes 5. Level Of Paperless Work: Rate From 1 To 5 : --				
11	Budget: (In Cr.)	Year	2015-16	2016-17	2017-18	2018-19
		Total Income	16.88	23.70	22.21	
		Own Income	2.75	3.56	1.31	
		Grants	14.12	20.13	20.90	
12	Other Details					

Nagpur District



Name of Municipal Councils/ Nagar Panchayats

Mauda

District: Nagpur

Mauda

Sr. No.	Outline	Details				
1	Date of Establishment	19 June 2013				
2	Total Population As per census 2011	14606				
3	Number of Councilors at the time of Establishment	17				
4	Number of Councilors at Present	17				
5	Milestones	Nil				
6	Major Schemes Implemented	Nil				
7	Awards Received	1) 54 th National level rank in Swachha Sarvekshan 2018 2) ODF City 3) 1 st rank in Best Nagar Panchayat in Nagpur Division 2017				
8	City Characteristics	Chakradhar Swami Mandir, NTPC				
9	Initiatives recognized at State/National Level	Create dustbins from recycle Plastic Processing				
10	Digitization Level	1) Website – No 2) Website – Website not available 3) If Website user Friendly – Nil 4) Paperless work – No 5) Level of Paperless work - No				
11	Budget: (In Cr.)	Year	2015-16	2016-17	2017-18	2018-19
		Total Income	9.75	20.45	11.17	
		Own Income	1.93	2.88	2.85	
		Grants	7.81	17.56	8.31	
		Expenditure	3.31	16.00	14.11	
12	Other Details	Nil				

Name of Municipal Councils/ Nagar Panchayats

Kanhan – Pipri

District: Nagpur

Kanhan – Pipri

Sr. No.	Outline	Details				
1	Date of Establishment	17/01/2014				
2	Total Population As per census 2011	27851				
3	Number of Councilors at the time of Establishment	17				
4	Number of Councilors at Present	17				
5	Milestones	Kanhan River				
6	Major Schemes Implemented	Swatch Maharashtra Abhiyan				
7	Awards Received	-				
8	City Characteristics	Old Industrial City				
9	Initiatives recognized at State/National Level	-				
10	Digitization Level	1. Website : No 2. Website : How Frequently Update – No 3. If website user Friendly : No 4. Paperless Work : No 5. Level of Paperless Work : Rate From 1 to 5				
11	Budget: (In Cr.)	Year	2015-16	2016-17	2017-18	2018-19
		Total Income	265.57	1104.85	1380.66	1483.2
		Own Income	55.76	126.82	425.76	488.60
		Grants	209.81	978.03	945.90	994.60
		Expenditure	156.93	144.01	1153.32	1187.02
12	Other Details					

Name of Municipal Councils/ Nagar Panchayats

Ramtek

District: Nagpur

Ramtek

Sr. No.	Outline	Details				
1	Date of Establishment	1867				
2	Total Population As per census 2011	22310				
3	Number of Councilors at the time of Establishment	Not available				
4	Number of Councilors at Present	17				
5	Milestones	150 years completed to municipal council				
6	Major Schemes Implemented	Swatch Maharashtra Abhiyan				
7	Awards Received	1) ODF City				
8	City Characteristics	Famous Bhagwan Ram temple, Kalidas Smarak				
9	Initiatives recognized at State/National Level	--				
10	Digitization Level	1) Website – Yes. ramtekmahaulb.maharashtra.gov.in 2) Website how frequently updated - Frequently 3) If Website user Friendly – Yes 4) Paperless work – Yes 5) Level of Paperless work – Level 3				
11	Budget: (In Cr.)	Year	2015-16	2016-17	2017-18	2018-19
		Total Income	13.24	21.56	18.94	22.62
		Own Income	5.91	9.72	11.09	10.77
		Grants	7.32	11.84	7.85	11.85
		Expenditure	8.24	6.00	8.15	10.35
12	Other Details	Nil				

Name of Municipal Councils/ Nagar Panchayats

Narkhed

District: Nagpur

Narkhed

Sr. No.	Outline	Details				
1	Date of Establishment	1st December, 1948				
2	Total Population As per census 2011	21127				
3	Number of Councilors at the time of Establishment	17 Councillors				
4	Number of Councilors at Present	17 Councillors, 01 President Total 18				
5	Milestones	<p>1) Rushishwar Temple: Rushi Temple has constructed by Rushimuni those coming in Narkhed City in 16th century. Temple of Rushshwar in the nearby Rushishwar Lake. Organize "24 kundiya- gayatri Mahayadhn" distance of all 5 year.</p> <p>2) Chandshahvali Darga located in Fort is an ancient hill fortress which is located in the City Narkhed District of Nagpur in the state of Maharashtra. It was built by the Bhosalerulers in the 15 Century CE at an altitude of 320 m. The structure is presently in a ruined and dilapidated condition. Chandshahvali Darga is also known as Chandshahvali Fort. History of Chandshahvali Darga in Fort was founded during the 15 Century CE by Bhosale (Nagpur) who was the last Maratha King in Nagpur.</p>				
6	Major Schemes Implemented	PMAY Scheme, Ramai Awas Yojana, Swacch Survection 2018 in Sauchalay Scheme, Suvern Jayanti Nagarotthan Mahaabhiyan, NULM, Annabhau sathe nagarivasti Yojana, Vaishishtyapurn Yojana				
7	Awards Received	PMAY Scheme, Ramai Awas Yojana, Swacch Survection 2018 in Sauchalay Scheme, Suvern Jayanti Nagarotthan Mahaabhiyan, NULM, Annabhau sathe nagarivasti Yojana, Vaishishtyapurn Yojana				
8	City Characteristics	Orange City Narkhed				
9	Initiatives recognized at State/National Level	PMAY Scheme, Swacch Survection 2018 & Swacch Survection 2019 is Implemented				
10	Digitization Level	1 Website – Yes 2 Website – How frequently updated – Yes 3 If Website User Friendly – No 4 Paperless work – No 5 Level of paperless work- rate from 1 to 5 – No				
11	Budget: (In Cr.)	Year	2015-16	2016-17	2017-18	2018-19
		Total Income	36.51	35.70	33.05	25.94
		Own Income	25.49	20.19	26.19	21.69
		Grants	11.02	15.51	6.86	4.25
		Expenditure	22.45	12.35	12.20	6.29
12	Other Details	--				

Name of Municipal Councils/ Nagar Panchayats

Kalmeshwar-Brhmni

District: Nagpur

Kalmeshwar-Brhmni

Sr. No.	Outline	Details																									
1	Date of Establishment	1865																									
2	Total Population As per census 2011	19578																									
3	Number of Councilors at the time of Establishment	Not Available																									
4	Number of Councilors at Present	17 Councilor + 1 President																									
5	Milestones	-																									
6	Major Schemes Implemented	Swachh Bharat Abhiyan																									
7	Awards Received	HaritMaha City Compost Award Received at the year 2017-2018, Sant Gadgebaba Swachhata Abhiyan First Award 2002-2003																									
8	City Characteristics	Commercial and Industrial area with MH-248 state Highway																									
9	Initiatives recognized at State/National Level	State Level																									
10	Digitization Level	1. Website: Yes 2. Website: Weekly 3. If Website User Friendly: Yes 4. Paperless Work: Yes 5. Level Of Paperless Work: 3																									
11	Budget: (In Cr.)	<table border="1" style="width: 100%; border-collapse: collapse;"> <thead> <tr> <th style="text-align: center;">Year</th> <th style="text-align: center;">2015-16</th> <th style="text-align: center;">2016-17</th> <th style="text-align: center;">2017-18</th> <th style="text-align: center;">2018-19</th> </tr> </thead> <tbody> <tr> <td>Total Income</td> <td style="text-align: center;">25.97</td> <td style="text-align: center;">31.48</td> <td style="text-align: center;">25.38</td> <td style="text-align: center;">31.72</td> </tr> <tr> <td>Own Income</td> <td style="text-align: center;">04.28</td> <td style="text-align: center;">5.10</td> <td style="text-align: center;">4.94</td> <td style="text-align: center;">4.88</td> </tr> <tr> <td>Grants</td> <td style="text-align: center;">17.51</td> <td style="text-align: center;">23.42</td> <td style="text-align: center;">17.99</td> <td style="text-align: center;">24.23</td> </tr> <tr> <td>Expenditure</td> <td style="text-align: center;">24.43</td> <td style="text-align: center;">24.38</td> <td style="text-align: center;">38.54</td> <td style="text-align: center;">33.53</td> </tr> </tbody> </table>	Year	2015-16	2016-17	2017-18	2018-19	Total Income	25.97	31.48	25.38	31.72	Own Income	04.28	5.10	4.94	4.88	Grants	17.51	23.42	17.99	24.23	Expenditure	24.43	24.38	38.54	33.53
Year	2015-16	2016-17	2017-18	2018-19																							
Total Income	25.97	31.48	25.38	31.72																							
Own Income	04.28	5.10	4.94	4.88																							
Grants	17.51	23.42	17.99	24.23																							
Expenditure	24.43	24.38	38.54	33.53																							
12	Other Details	--																									

Name of Municipal Councils/ Nagar Panchayats

Kuhi

District: Nagpur

Kuhi

Sr. No.	Outline	Details																									
1	Date of Establishment	19 March 2015																									
2	Total Population As per census 2011	10436																									
3	Number of Councilors at the time of Establishment	17 (Elected) + 2 (Nominated)																									
4	Number of Councilors at Present	17 (Elected) + 2 (Nominated)																									
5	Milestones	Nil																									
6	Major Schemes Implemented	Swaccha Maharashtra Abhiyan, Various Development Schemes																									
7	Awards Received	ODF Certificate, Harit Brand Certificate																									
8	City Characteristics	Nil																									
9	Initiatives recognized at State/National Level	Nil																									
10	Digitization Level	1. Website : Yes 2. Website: How Frequently Updated : Regularly 3. If Website User Friendly : Yes 4. Paperless Work : No 5. Level Of Paperless Work: Rate From 1 To 5 : Nil																									
11	Budget: (In Cr.)	<table border="1" style="width: 100%; border-collapse: collapse;"> <thead> <tr> <th style="text-align: center;">Year</th> <th style="text-align: center;">2015-16</th> <th style="text-align: center;">2016-17</th> <th style="text-align: center;">2017-18</th> <th style="text-align: center;">2018-19</th> </tr> </thead> <tbody> <tr> <td>Total Income</td> <td style="text-align: center;">1.00</td> <td style="text-align: center;">4.63</td> <td style="text-align: center;">10.51</td> <td style="text-align: center;">11.25</td> </tr> <tr> <td>Own Income</td> <td style="text-align: center;">0.23</td> <td style="text-align: center;">0.48</td> <td style="text-align: center;">0.44</td> <td style="text-align: center;">0.49</td> </tr> <tr> <td>Grants</td> <td style="text-align: center;">0.77</td> <td style="text-align: center;">4.15</td> <td style="text-align: center;">10.7</td> <td style="text-align: center;">3.77</td> </tr> <tr> <td>Expenditure</td> <td style="text-align: center;">0.18</td> <td style="text-align: center;">1.42</td> <td style="text-align: center;">3.02</td> <td style="text-align: center;">2.26</td> </tr> </tbody> </table>	Year	2015-16	2016-17	2017-18	2018-19	Total Income	1.00	4.63	10.51	11.25	Own Income	0.23	0.48	0.44	0.49	Grants	0.77	4.15	10.7	3.77	Expenditure	0.18	1.42	3.02	2.26
Year	2015-16	2016-17	2017-18	2018-19																							
Total Income	1.00	4.63	10.51	11.25																							
Own Income	0.23	0.48	0.44	0.49																							
Grants	0.77	4.15	10.7	3.77																							
Expenditure	0.18	1.42	3.02	2.26																							
12	Other Details	Nil																									

Name of Municipal Councils/ Nagar Panchayats

Bhiwapur

District: Nagpur

Bhiwapur

Sr. No.	Outline	Details				
1	Date of Establishment	22/04/2015				
2	Total Population As per census 2011	13590				
3	Number of Councilors at the time of Establishment	17				
4	Number of Councilors at Present	17				
5	Milestones	Open defecation free city				
6	Major Schemes Implemented	Water treatment plant				
7	Awards Received	Open defecation free city				
8	City Characteristics	-				
9	Initiatives recognized at State/National Level	-				
10	Digitization Level	1) Website –no 2) Website – How frequently updated 3) If Website User Friendly – 4) Paperless work –No 5) Level of paperless work – rate from 1 to 5-				
11	Budget: (In Cr.)	Year	2015-16	2016-17	2017-18	2018-19
		Total Income	1.75	7.89	20.92	23.22
		Own Income	0.35	1.26	2.39	2.15
		Grants	0.76	5.25	9.00	8.78
		Expenditure	0.43	7.69	20.41	18.38
12	Other Details	Nil				

Name of Municipal Councils/ Nagar Panchayats

Mohpa

District: Nagpur

Mohpa

Sr. No.	Outline	Details				
1	Date of Establishment	16-02-1953				
2	Total Population As per census 2011	6987				
3	Number of Councilors at the time of Establishment	9				
4	Number of Councilors at Present	17				
5	Milestones	Nil				
6	Major Schemes Implemented	Water Supply Scheme, Swachhch Maharashtra Abhiyan, Swachhch Bharat Abhiyan, IHSDP, IHHL, ILCS, Ramai Aawas Yojana, DAY_NULM.				
7	Awards Received	--				
8	City Characteristics	Bullock Market				
9	Initiatives recognized at State/National Level	--				
10	Digitization Level	1. Website: Yes 2. Website: How frequently Updated: As per requirement 3. If Website User Friendly: Yes 4. Paperless Work: Yes 5. Level of Paperless work: 3				
11	Budget: (In Cr.)	Year	2015-16	2016-17	2017-18	2018-19
		Total Income	3.01	3.13	3.83	4.31
		Own Income	0.81	0.83	0.81	0.91
		Grants	2.20	2.30	3.02	3.40
		Expenditure	4.18	3.25	3.76	4.30
12	Other Details	Nil				

Name of Municipal Councils/ Nagar Panchayats

Katol

District: Nagpur

Katol

Sr. No.	Outline	Details				
1	Date of Establishment	1919				
2	Total Population As per census 2011	43267				
3	Number of Councilors at the time of Establishment	--				
4	Number of Councilors at Present	26				
5	Milestones	UIDSSMT internal water supply				
6	Major Schemes Implemented	PMAY				
7	Awards Received	Swachhchha suvekshan 2018 internal achieved India level 5 th , Maharashtra level 3 rd , Vidarbha level 1 st prize				
8	City Characteristics	Historical Chandikamata temple, sarswatimata temple, chakradhar swami and datta temple				
9	Initiatives recognized at State/National Level	State level				
10	Digitization Level	1) Website – Yes 2) Website – regularly 3) If Website user Friendly – Yes 4) Paperless work – No 5) Level of Paperless work - Nil				
11	Budget: (In Cr.)	Year	2015-16	2016-17	2017-18	2018-19
		Total Income	34.35	73.01	45.78	
		Own Income	7.91	8.43	8.71	
		Grants	18.98	26.35	30.10	
		Expenditure	33.57	38.22	42.85	
12	Other Details	Nil				

Name of Municipal Councils/ Nagar Panchayats

Saoner

District: Nagpur

Saoner

Sr. No.	Outline	Details				
1	Date of Establishment	1867				
2	Total Population As per census 2011	32595				
3	Number of Councilors at the time of Establishment	17				
4	Number of Councilors at Present	23				
5	Milestones	1) Harit Brand is awarded by Hon Chief Minister maharashtra, for the compost manufactured by M C Saoner in 2018 2) Proposal is being made for digitization and scanning of available documents at Municipal Council Saoner and smart city project under MC Saoner				
6	Major Schemes Implemented	Sujal Nirmal Scheme for water Supply				
7	Awards Received	2011 Election				
8	City Characteristics	Saoner				
9	Initiatives recognized at State/National Level	--				
10	Digitization Level	1. Website : Yes 2. Website : How Frequently Update – Once in year 3. If website user Friendly : Yes 4. Paperless Work : Yes 5. Level of Paperless Work : Rate From 1 to 5- 3				
11	Budget: (In Cr.)	Year	2015-16	2016-17	2017-18	2018-19
		Total Income	42.88	46.36	48.61	50.01
		Own Income	6.06	6.23	3.55	7.70
		Grants	6.54	7.98	13.95	9.84
		Expenditure	16.18	17.20	17.79	11.14
12	Other Details	Nil				

Name of Municipal Councils/ Nagar Panchayats

Parseoni

District: Nagpur

Parseoni

Sr. No.	Outline	Details				
1	Date of Establishment	25 October 2016				
2	Total Population As per census 2011	12026				
3	Number of Councilors at the time of Establishment	17				
4	Number of Councilors at Present	1 President + 17 Councilors				
5	Milestones					
6	Major Schemes Implemented	NA				
7	Awards Received	-----				
8	City Characteristics	Shiv Mandir, Shivtekadi and Datta Mandir Datta Tekadiis Trirthshetra Place of Parseoni, Pench Dam in 10 Km from Parseoni.				
9	Initiatives recognized at State/National Level	NA				
10	Digitization Level	1. Website: Yes (www.parseoni.in) 2. Website: How Frequently Updated - Monthly 3. If Website User Friendly: Yes 4. Paperless Work: Yes/No - Yes 5. Level Of Paperless Work: Rate From 1 To 5 - 1				
11	Budget: (In Cr.)	Year	2015-16	2016-17	2017-18	2018-19
		Total Income	-----	-----	7.68	-----
		Own Income	-----	-----	2.45	-----
		Grants	-----	-----	3.28	-----
		Expenditure	-----	-----	7.46	-----
12	Other Details	Nil				

Name of Municipal Councils/ Nagar Panchayats

Umred

District: Nagpur

Umred

Sr. No.	Outline	Details																									
1	Date of Establishment	17-05-1867																									
2	Total Population As per census 2011	53971																									
3	Number of Councilors at the time of Establishment	26																									
4	Number of Councilors at Present	26																									
5	Milestones	Solid Waste Management, Under Ground Drainage & Green Belt Development																									
6	Major Schemes Implemented	IUDP, UIDSSMT(W.S). UIDSSMR Road Dev., IHSDP																									
7	Awards Received	Utkrushta Nagar Parishad Awards in 2016-17																									
8	City Characteristics	Town lies (20 50'N and 79 is E) on the high plain forming the watershed of the Amb and Maru rivers and the fields lie between the town and the latter river. It contains a Maratha Fort. Near Gandhi Sagar Tank. Just ahead of the Municipal garden is as expansive lake which covers as area of about 101 Hectares (250 Acres) known as Gaotalao (Gandhisagar). In the lake grown some lotus plants on which some lotus flowers grow. This lake is one of the important land mark and adds as beauty and glamour to the town.																									
9	Initiatives recognized at State/National Level	Umred Karandala Tiger Reserve Forest & Red Chille production																									
10	Digitization Level	1) Website – Yes 2) Website – How frequently updated 3) If Website Use Friendly – Yes 4) Paperless Work – Yes 5) Level of Paperless work – rate from 1 to 5																									
11	Budget: (In Cr.)	<table border="1" style="width: 100%; border-collapse: collapse;"> <thead> <tr> <th style="text-align: center;">Year</th> <th style="text-align: center;">2015-16</th> <th style="text-align: center;">2016-17</th> <th style="text-align: center;">2017-18</th> <th style="text-align: center;">2018-19</th> </tr> </thead> <tbody> <tr> <td>Total Income</td> <td style="text-align: center;">39.58</td> <td style="text-align: center;">49.73</td> <td style="text-align: center;">46.67</td> <td style="text-align: center;">92.34</td> </tr> <tr> <td>Own Income</td> <td style="text-align: center;">14.03</td> <td style="text-align: center;">12.07</td> <td style="text-align: center;">20.78</td> <td style="text-align: center;">36.68</td> </tr> <tr> <td>Grants</td> <td style="text-align: center;">25.55</td> <td style="text-align: center;">37.66</td> <td style="text-align: center;">25.89</td> <td style="text-align: center;">55.66</td> </tr> <tr> <td>Expenditure</td> <td style="text-align: center;">37.66</td> <td style="text-align: center;">39.91</td> <td style="text-align: center;">36.56</td> <td style="text-align: center;">75.30</td> </tr> </tbody> </table>	Year	2015-16	2016-17	2017-18	2018-19	Total Income	39.58	49.73	46.67	92.34	Own Income	14.03	12.07	20.78	36.68	Grants	25.55	37.66	25.89	55.66	Expenditure	37.66	39.91	36.56	75.30
Year	2015-16	2016-17	2017-18	2018-19																							
Total Income	39.58	49.73	46.67	92.34																							
Own Income	14.03	12.07	20.78	36.68																							
Grants	25.55	37.66	25.89	55.66																							
Expenditure	37.66	39.91	36.56	75.30																							
12	Other Details	Nil																									

Name of Municipal Councils/ Nagar Panchayats

Khapa

District: Nagpur

Khapa

Sr. No.	Outline	Details				
1	Date of Establishment	1867				
2	Total Population As per census 2011	14659				
3	Number of Councilors at the time of Establishment	19				
4	Number of Councilors at Present	1				
5	Milestones	-----				
6	Major Schemes Implemented	1) Vishesh Rasta Yojana, 2) Nagari Dalitettar Sudhar Yojana 3) Suvarn Jayanti Shahari Rojgar Yojana, 4) Dindayal Antyoday Yojana- Rashtriya Nagari Upjivika Abhiyan, 5) Khardar Nidhi, 6) Vaishishtyapurna Yojana, 7) Alpsankhyank Yojana, 8) Navinyapurna Yojana, 9) Nagrotthan Yojana, 10) Agnishaman Yojana, 11) 14 th Finance Commission, 12) Swachha Maharashtra Abhiyan, 13) Raste Anudan Yojana				
7	Awards Received	Swachha Maharashtra Abhiyan Utkrushta Nagar Palika (Class 'C') Second Award received				
8	City Characteristics	Khapa city is situated in Savnertaluka of Nagpur district, on the banks of Kanhan river in Northeast, Saoner, 963 feet above sea level. The town of Khapa was known as the city of weavers. But weaving business is running on a large scale but we are now locking up the weaving business because of the new technology. In the tourism related town, there is a man-made Shivdham, Baba Lakshshashah is a dargah and tourists visit other holidays and holidays.				
9	Initiatives recognized at State/National Level	Swachha Maharashtra Abhiyan Utkrushta Nagar Palika (Class 'C') Second Award received from State Government				
10	Digitization Level	1. Website: Yes 2. Website: How Frequently Updated :- Yes 3. If Website User Friendly: Nil 4. Paperless Work: Nil 5. Level Of Paperless Work: Rate From 1 To 5				
11	Budget: (In Cr.)	Year	2015-16	2016-17	2017-18	2018-19
		Total Income	12.97	16.69	25.06	22.97
		Own Income	4.89	5.74	6.17	6.73
		Grants	3.74	6.75	14.71	10.11
		Expenditure	12.21	16.23	19.61	22.37
12	Other Details	Nil				

Name of Municipal Councils/ Nagar Panchayats

Kamptee

District: Nagpur

Kamptee

Sr. No.	Outline	Details				
1	Date of Establishment	27-07-1928				
2	Total Population As per census 2011	86793				
3	Number of Councilors at the time of Establishment	-				
4	Number of Councilors at Present	33 +3 + 36				
5	Milestones					
6	Major Schemes Implemented	Swachh Bharat Abhiyan				
7	Awards Received	ODF Swachh Sarvekshan 2018				
8	City Characteristics	Commercial And Industrial are with NH6				
9	Initiatives recognized at State/National Level	State Level				
10	Digitization Level	1. Website : No 2. Website : 3. If Website User Friendly : 4. Paperless Work 5. Level Of Paperless Work :				
11	Budget: (In Cr.)	Year	2015-16	2016-17	2017-18	2018-19
		Total Income	14.80	14.75	14.91	Current
		Own Income	4.00	4.67	4.67	Current
		Grants	16.07	18.18	15.94	Current
		Expenditure	12.47	42.04	15.87	
12	Other Details	Nil				

Name of Municipal Councils/ Nagar Panchayats

Hingna

District: Nagpur

Hingna

Sr. No.	Outline	Details				
1	Date of Establishment	19 March 2015				
2	Total Population As per census 2011	7668				
3	Number of Councilors at the time of Establishment	17				
4	Number of Councilors at Present	17				
5	Milestones	-				
6	Major Schemes Implemented	Swacchha Maharashtra Abhiyan				
7	Awards Received	ODF Status by QCI				
8	City Characteristics	Taluka Head Quarter				
9	Initiatives recognized at State/National Level	-				
10	Digitization Level	1) Website- No 2) Website- How Frequently updated 3) If website User Friendly- Not Available 4) Paperless work – yes/no- Not Available 5) Level of paperless work-rate from 1 to 5				
11	Budget: (In Cr.)	Year	2015-16	2016-17	2017-18	2018-19
		Total Income	1.12	14.20	15.46	23.09
		Own Income	0.51	2.17	1.92	2.00
		Grants	0.70	11.29	5.21	13.78
		Expenditure	0.29	1.68	7.10	22.41
12	Other Details	Nil				

Name of Municipal Councils/ Nagar Panchayats

Wadi

District: Nagpur

Wadi

Sr. No.	Outline	Details				
1	Date of Establishment	25 August 2014				
2	Total Population As per census 2011	Male-28143, Female-25905, Total-54048				
3	Number of Councilors at the time of Establishment	Nil				
4	Number of Councilors at Present	25				
5	Milestones	-----				
6	Major Schemes Implemented	Swachh Bharat Abhiyan				
7	Awards Received	-				
8	City Characteristics	The city has its noncommercial importance because of transportation hub and godawons also MIDC Hingna and Ordinance Factory Ambajhari is very adjacent to the city.				
9	Initiatives recognized at State/National Level	-----				
10	Digitization Level	1. Website :- Yes/No 2. Website:- How Frequently Updated 3. If Website User Friendly :- Yes/No 4. Paperless Work:- Yes/No 5. Level Of Paperless work :- Rate from 1 to 5				
11	Budget: (In Cr.)	Year	2015-16	2016-17	2017-18	2018-19
		Total Income	5.905	36.492	9.674	116.40
		Own Income	1.357.	2.302.	6.024	10.25
		Grants	4.548	34.19	3.65	106.15
		Expenditure	4.86	4.48	6.30	167.98
12	Other Details	Nil				

Name of Municipal Councils/ Nagar Panchayats

Wandongari

District: Nagpur

Wandongari

Sr. No.	Outline	Details				
1	Date of Establishment	26/10/2016				
2	Total Population As per census 2011	38410				
3	Number of Councilors at the time of Establishment	21 Member + 1 President				
4	Number of Councilors at Present	21 Member + 1 President				
5	Milestones	-----				
6	Major Schemes Implemented	Roads through municipal council grants				
7	Awards Received	ODF City				
8	City Characteristics	Situated near nagpur. Major educational hub and industrial hub.				
9	Initiatives recognized at State/National Level	ODF City				
10	Digitization Level	1. Website :- No 2. Website:- How Frequently Updated 3. If Website User Friendly :- Yes/No 4. Paperless Work:- Yes/No 5. Level Of Paperless work :- Rate from 1 to 5				
11	Budget: (In Cr.)	Year	2015-16	2016-17	2017-18	2018-19
		Total Income	0.65	0.11	1.92	2.56
		Own Income	--	0.0036	0.0036	0.0036
		Grants	--	--	3.5	2.5
		Expenditure	0.65	0.11	5.43	5.07
12	Other Details	Nil				

Wardha District



Name of Municipal Councils/ Nagar Panchayats

Wardha

District: Wardha

Wardha

Sr. No.	Outline	Details				
1	Date of Establishment	1874				
2	Total Population As per census 2011	Total - 103898 Male – 52388 Female- 51510				
3	Number of Councilors at the time of Establishment	-----				
4	Number of Councilors at Present	43				
5	Milestones	-----				
6	Major Schemes Implemented	1) Augmentation of Water supply scheme under AMRUT Program 2) Integrated Housing Scheme Development programe 3) Swachha Bharat Abhiyan				
7	Awards Received	Got First Prize in Amravati and Nagpur Region for 2017 as a Best Municipal Council from Urban Development Dept. Prize Amount: Rs.4 Crore.				
8	City Characteristics	1. MagansangralayWardha 2. Kamalnayan jamnalal Bajaj Foundation 3. Vishwa Shanti StupaWardha 4. Laxminarayan Temple				
9	Initiatives recognized at State/National Level	-----				
10	Digitization Level	1. Website : yes/No : Yes,www.wardhamc.in 2. Website: How frequently updated : Frequently updated 3. If website user friendly : yes/no : Yes 4. Paperless work: yes/no : No 5. Level of paperless work : rate from 1 to 5 : --				
11	Budget: (In Cr.)	Year	2015-16	2016-17	2017-18	2018-19
		Total Income	54.62	58.39	72.86	111.43
		Own Income	13.93	15.07	18.80	28.50
		Grants	40.70	43.32	54.06	82.92
		Expenditure	45.84	41.17	63.05	100.67
12	Other Details	Nil				

Name of Municipal Councils/ Nagar Panchayats

Deoli

District: Wardha

Deoli

Sr. No.	Outline	Details																									
1	Date of Establishment	1867																									
2	Total Population As per census 2011	19288																									
3	Number of Councilors at the time of Establishment	8																									
4	Number of Councilors at Present	17																									
5	Milestones	---																									
6	Major Schemes Implemented	Swachh Maharashtra Abhiyan, Pradhanmantri Awas Yojana, Vaishisthpurn Yojana.																									
7	Awards Received	1) Maharashtra Govt. has Awarded this MPI. first Prize Rs.3 Lac under Sant. Gadgebaba Civil Sanitation Mission Year 2015-06. 2) Maharashtra Govt. has awarded Certificate of honor for Town ODF under Swachhch Bharat Mission.																									
8	City Characteristics	There are large numbers of Temples in Deoli Town.																									
9	Initiatives recognized at State/National Level	The Schemes on state and central Govt. levels are lunning.																									
10	Digitization Level	1) Website-Yes 2) Website-Yearly Budget of MC, E-Tendering & other information as required by Government are uploaded on website. 3) If website User Friendly - Yes 4) Peperless work-No 5) Level of paperless work –																									
11	Budget: (In Cr.)	<table border="1" style="width: 100%; border-collapse: collapse;"> <thead> <tr> <th style="text-align: center;">Year</th> <th style="text-align: center;">2015-16</th> <th style="text-align: center;">2016-17</th> <th style="text-align: center;">2017-18</th> <th style="text-align: center;">2018-19</th> </tr> </thead> <tbody> <tr> <td>Total Income</td> <td style="text-align: center;">20.97</td> <td style="text-align: center;">15.93</td> <td style="text-align: center;">8.93</td> <td style="text-align: center;">57.89</td> </tr> <tr> <td>Own Income</td> <td style="text-align: center;">1.77</td> <td style="text-align: center;">1.68</td> <td style="text-align: center;">1.52</td> <td style="text-align: center;">3.85</td> </tr> <tr> <td>Grants</td> <td style="text-align: center;">19.19</td> <td style="text-align: center;">14.24</td> <td style="text-align: center;">7.41</td> <td style="text-align: center;">54.03</td> </tr> <tr> <td>Expenditure</td> <td style="text-align: center;">18.53</td> <td style="text-align: center;">17.92</td> <td style="text-align: center;">13.27</td> <td style="text-align: center;">43.41</td> </tr> </tbody> </table>	Year	2015-16	2016-17	2017-18	2018-19	Total Income	20.97	15.93	8.93	57.89	Own Income	1.77	1.68	1.52	3.85	Grants	19.19	14.24	7.41	54.03	Expenditure	18.53	17.92	13.27	43.41
Year	2015-16	2016-17	2017-18	2018-19																							
Total Income	20.97	15.93	8.93	57.89																							
Own Income	1.77	1.68	1.52	3.85																							
Grants	19.19	14.24	7.41	54.03																							
Expenditure	18.53	17.92	13.27	43.41																							
12	Other Details	Nil																									

Name of Municipal Councils/ Nagar Panchayats

Seloo

District: Wardha

Seloo

Sr. No.	Outline	Details				
1	Date of Establishment	13.03.2015				
2	Total Population As per census 2011	13740				
3	Number of Councilors at the time of Establishment	17				
4	Number of Councilors at Present	17				
5	Milestones	-				
6	Major Schemes Implemented	Swachh Maharashtra abhiyan, Ramai Awas Yojana, Pradhanmantri Awas Yojana				
7	Awards Received	ODF Certificate				
8	City Characteristics	Under the Nagar Panchayat seloo various work plans have been prepared in the city like roads, drains, cemetery building, plastics free operation, anarchic poster banner, and so on.				
9	Initiatives recognized at State/National Level	Nil				
10	Digitization Level	1. Website – yes 2. Website – How Frequently Updated - yes 3. If website User Friendly – No 4. Paperless work – No 5. Level of paperless work rate from 1 to 5				
11	Budget: (In Cr.)	Year	2015-16	2016-17	2017-18	2018-19
		Total Income	2.48	8.78	2.79	8.08
		Own Income	1.10	2.29	1.86	3.07
		Grants	1.38	6.48	0.93	7.77
		Expenditure	0.89	5.55	3.61	8.07
12	Other Details	Nil				

Name of Municipal Councils/ Nagar Panchayats

Hinganghat

District: Wardha

Hinganghat

Sr. No.	Outline	Details				
1	Date of Establishment	1867				
2	Total Population As per census 2011	101805				
3	Number of Councilors at the time of Establishment	-----				
4	Number of Councilors at Present	42+1 = 43				
5	Milestones	-----				
6	Major Schemes Implemented	1) Augmentation of Water supply scheme under AMRUT Program 2) Sevarage Scheme 3) Swachha Bharat Abhiyan 4) PMAY				
7	Awards Received	Sant Gadge Baba Nagri Swachhchhata Abhiyan 2010-11				
8	City Characteristics	NIL				
9	Initiatives recognized at State/National Level	NIL				
10	Digitization Level	1. Website : Yes www.hinganghatmc.org 2. Website: How frequently updated - Updated frequently 3. If website user friendly : NO 4. Paperless work: yes/no - No 5. Level of paperless work : rate from 1 to 5 -NO				
11	Budget: (In Cr.)	Year	2015-16	2016-17	2017-18	2018-19
		Total Income	68.52	56.15	80.88	86.73
		Own Income	16.87	22.72	23.18	32.79
		Grants	31.42	21.74	15.36	29.58
		Expenditure	46.21	42.38	84.66	78.41
12	Other Details	Nil				

Name of Municipal Councils/ Nagar Panchayats

karanja

District: Wardha

karanja

Sr. No.	Outline	Details				
1	Date of Establishment	30 / 03 / 2015				
2	Total Population As per census 2011	12862				
3	Number of Councilors at the time of Establishment	17				
4	Number of Councilors at Present	17				
5	Milestones	----				
6	Major Schemes Implemented	Swachh Maharashtra Mission, Ramai Awas Yojana.				
7	Awards Received	ODF Certificate				
8	City Characteristics	Karanja is the small town located on mid of two Municipal Corporation cities Nagpur and Amravati on NH53.				
9	Initiatives recognized at State/National Level	Nil				
10	Digitization Level	1. Website – Yes 2. Website – How Frequently Updated – once in month. 3. If website User Friendly – Yes 4. Paperless work – No 5. Level of paperless work rate from 1 to 5 – 2				
11	Budget: (In Cr.)	Year	2015-16	2016-17	2017-18	2018-19
		Total Income	1.67	3.84	9.54	52.92
		Own Income	0.55	1.79	4.60	3.48
		Grants	1.12	2.05	4.93	49.43
		Expenditure	0.72	2.12	9.07	54.60
12	Other Details	Nil				

Name of Municipal Councils/ Nagar Panchayats

Ashti (Sha.)

District: Wardha

Ashti (Sha.)

Sr. No.	Outline	Details				
1	Date of Establishment	30 / 03 / 2015				
2	Total Population As per census 2011	11716				
3	Number of Councilors at the time of Establishment	17				
4	Number of Councilors at Present	17				
5	Milestones	-				
6	Major Schemes Implemented	Swachhchh Maharashtra Mission				
7	Awards Received	ODF Certificate				
8	City Characteristics	--				
9	Initiatives recognized at State/National Level	Swachhchha Bharat Abhiyan				
10	Digitization Level	1. Website – Proposed 2. Website – How Frequently Updated – -- 3. If website User Friendly – -- 4. Paperless work – Yes 5. Level of paperless work rate from 1 to 5 –				
11	Budget: (In Cr.)	Year	2015-16	2016-17	2017-18	2018-19
		Total Income	0.18	4.48	4.48	4.60
		Own Income	0.3	0.3	0.3	0.4
		Grants	1.4	4.12	4.52	
		Expenditure	0.22	3.55		
12	Other Details	Nil				

Name of Municipal Councils/ Nagar Panchayats

Arvi

District: Wardha

Arvi

Sr. No.	Outline	Details																									
1	Date of Establishment	1865																									
2	Total Population As per census 2011	42822																									
3	Number of Councilors at the time of Establishment	17																									
4	Number of Councilors at Present	President-1 Councilors-23																									
5	Milestones	Swachhchh Survekshan-2018 and the city is ODF.																									
6	Major Schemes Implemented	In Municipal Council Arvi various work plan have been prepared in the city like roads, drainage system, crementary buildings, plastic and thermocol free operations, wet and dry garbage collecting separately, Pradhanmantri Awas Yojana,																									
7	Awards Received	Got certificates for ODF twice, Swachhchh Survekshan-2018 .																									
8	City Characteristics	Municipal council Arvi is in District Wardha.It is a B grade Municipal Council. There are many religious temples in the city like Maybai temple, Telangraimaharaj temple, LokmanyaTilak Library, etc and the famous temple of Maa Ambika (Koundhanyapur,Dist.Amravati.) is near the city.																									
9	Initiatives recognized at State/National Level	Got certificates for ODF twice and got 159 rank in west zone and 131 rank in State Level in Swachhchh survekshan-2018.																									
10	Digitization Level	1. Website: -Yes 2. Website: How Frequently Updated - regularly 3. If Website User Friendly: -Yes 4. Paperless Work: Yes/No - 40 % 5. Level Of Paperless Work: Rate From 1 To 5 -3																									
11	Budget: (In Cr.)	<table border="1" style="width: 100%; border-collapse: collapse;"> <thead> <tr> <th style="text-align: center;">Year</th> <th style="text-align: center;">2015-16</th> <th style="text-align: center;">2016-17</th> <th style="text-align: center;">2017-18</th> <th style="text-align: center;">2018-19</th> </tr> </thead> <tbody> <tr> <td>Total Income</td> <td style="text-align: center;">32.21</td> <td style="text-align: center;">31.60</td> <td style="text-align: center;">32.99</td> <td style="text-align: center;">58.20</td> </tr> <tr> <td>Own Income</td> <td style="text-align: center;">2.30</td> <td style="text-align: center;">3.92</td> <td style="text-align: center;">4.78</td> <td style="text-align: center;">4.93</td> </tr> <tr> <td>Grants</td> <td style="text-align: center;">29.91</td> <td style="text-align: center;">27.68</td> <td style="text-align: center;">28.21</td> <td style="text-align: center;">53.27</td> </tr> <tr> <td>Expenditure</td> <td style="text-align: center;">19.55</td> <td style="text-align: center;">28.44</td> <td style="text-align: center;">46.28</td> <td style="text-align: center;">68.67</td> </tr> </tbody> </table>	Year	2015-16	2016-17	2017-18	2018-19	Total Income	32.21	31.60	32.99	58.20	Own Income	2.30	3.92	4.78	4.93	Grants	29.91	27.68	28.21	53.27	Expenditure	19.55	28.44	46.28	68.67
Year	2015-16	2016-17	2017-18	2018-19																							
Total Income	32.21	31.60	32.99	58.20																							
Own Income	2.30	3.92	4.78	4.93																							
Grants	29.91	27.68	28.21	53.27																							
Expenditure	19.55	28.44	46.28	68.67																							
12	Other Details	Municipal Council Arvi is "B" grade Municipal Council. It is established in 1865 in British Period.The building structure of building is very old. Arvi is market place since long year ago.																									

Name of Municipal Councils/ Nagar Panchayats

Samudrapur

District: Wardha

Samudrapur

Sr. No.	Outline	Details				
1	Date of Establishment	13 MARCH 2015				
2	Total Population As per census 2011	7656				
3	Number of Councilors at the time of Establishment	19				
4	Number of Councilors at Present	19				
5	Milestones	Under the Nagar Panchayat Samudrapur, various work plans have been prepared in the city like roads, drains, cemetery building, plastics free operation, anarchic poster banner, and so on.				
6	Major Schemes Implemented	A library opened for the students under Samudrapur Nagar Panchayat. Women's World Day celebrations are held on March 8, in Nagar Panchayat Samudrapur. Well meritorious students are felicitated litter bins for dry and wet waste has been given to each house hold from Municipal Council. The program is organized for tree planting.				
7	Awards Received	Any awards/ recognitions achieved to be mentioned here. Details to be mentioned for each award/ recognition: 1. Date of receiving award – 16/03/2018 2. Granting body – QUALITY CONTROL OF INDIA Reason for award – OPEN DEFICATION FREE CITY.				
8	City Characteristics	The bull pola and bulls market is famous in the township of Samudrapur.				
9	Initiatives recognized at State/National Level	No				
10	Digitization Level	1. Website: Yes 2. Website: How Frequently Updated 3. If Website User Friendly: Yes 4. Paperless Work: No 5. Level Of Paperless Work: Rate From 1 To 5				
11	Budget: (In Cr.)	Year	2015-16	2016-17	2017-18	2018-19
		Total Income	-	20104591	89608470	74068970
		Own Income	-	2975657	10537850	13489500
		Grants	-	14491956	76470000	55865000
		Expenditure	-	20104591	89608470	74068970
12	Other Details	----				

Name of Municipal Councils/ Nagar Panchayats

Pulgaon

District: Wardha

Pulgaon

Sr. No.	Outline	Details				
1	Date of Establishment	1902				
2	Total Population As per census 2011	30424				
3	Number of Councilors at the time of Establishment	Information is not available				
4	Number of Councilors at Present	Councilors - 18 President - 1				
5	Milestones	Nil				
6	Major Schemes Implemented	Pradhanmantri Awas Yojana, Sujal Nirmal Yojana, Vaishityapurna Pneumatic connection, Develop green belt, Swachha Bharat Abhiyan				
7	Awards Received	SantGadgebabaNagriSwachhataAbhiyan Year 2007-08				
8	City Characteristics	CAD Camp,				
9	Initiatives recognized at State/National Level	Nil				
10	Digitization Level	1. Website : Yes 2. Website How Frequently Update 3. If Website User Friendly : Yes 4. Paperless Work : No 5. Level Of Paperless Work : Rate From 4				
11	Budget: (In Cr.)	Year	2015-16	2016-17	2017-18	2018-19
		Total Income	19.37	17.06	27.97	27.17
		Own Income	3.13	2.49	2.36	2.71
		Grants	17.3	13.81	24.72	23.68
		Expenditure	19.23	31.23	41.87	54.44
12	Other Details	----				

Name of Municipal Councils/ Nagar Panchayats

Sindi

District: Wardha

Sindi

Sr. No.	Outline	Details																									
1	Date of Establishment	1940																									
2	Total Population As per census 2011	12858																									
3	Number of Councilors at the time of Establishment	Record not available																									
4	Number of Councilors at Present	17+1=18																									
5	Milestones	-																									
6	Major Schemes Implemented	Water supply																									
7	Awards Received	-																									
8	City Characteristics	-																									
9	Initiatives recognized at State/National Level	-																									
10	Digitization Level	1. Website: Yes/No - Yes 2. Website: How Frequently Updated Yes 3. If Website User Friendly: Yes/No Yes 4. Paperless Work: Yes/No - No 5. Level Of Paperless Work: Rate From 1 To 5 - 02																									
11	Budget: (In Cr.)	<table border="1" style="width: 100%; border-collapse: collapse;"> <thead> <tr> <th style="text-align: center;">Year</th> <th style="text-align: center;">2015-16</th> <th style="text-align: center;">2016-17</th> <th style="text-align: center;">2017-18</th> <th style="text-align: center;">2018-19</th> </tr> </thead> <tbody> <tr> <td>Total Income</td> <td style="text-align: center;">19.37</td> <td style="text-align: center;">17.06</td> <td style="text-align: center;">27.97</td> <td style="text-align: center;">27.17</td> </tr> <tr> <td>Own Income</td> <td style="text-align: center;">3.13</td> <td style="text-align: center;">2.49</td> <td style="text-align: center;">2.36</td> <td style="text-align: center;">2.71</td> </tr> <tr> <td>Grants</td> <td style="text-align: center;">17.3</td> <td style="text-align: center;">13.81</td> <td style="text-align: center;">24.72</td> <td style="text-align: center;">23.68</td> </tr> <tr> <td>Expenditure</td> <td style="text-align: center;">19.23</td> <td style="text-align: center;">31.23</td> <td style="text-align: center;">41.87</td> <td style="text-align: center;">54.44</td> </tr> </tbody> </table>	Year	2015-16	2016-17	2017-18	2018-19	Total Income	19.37	17.06	27.97	27.17	Own Income	3.13	2.49	2.36	2.71	Grants	17.3	13.81	24.72	23.68	Expenditure	19.23	31.23	41.87	54.44
Year	2015-16	2016-17	2017-18	2018-19																							
Total Income	19.37	17.06	27.97	27.17																							
Own Income	3.13	2.49	2.36	2.71																							
Grants	17.3	13.81	24.72	23.68																							
Expenditure	19.23	31.23	41.87	54.44																							
12	Other Details	----																									